

Implementation of Pothole Detection system for Monitoring Road Condition using IOT

Chetan Pawar , Prof. S. N. Sawalkar

Abstract

One of the high motives for vehicular injuries is because of undetected potholes and road humps. Potholes pressure cars to gradual down in locations wherein the velocity of cars can be expected to be higher, drivers do now no longer assume to gradual down and emerge as crashing into different cars. Some potholes pass unattended for numerous weeks and get deeper with time, a lot in order that vehicular harm will increase by simply passing over the pothole. Several lives are lost every 12 months because of pavement distress, and it's far high time for a cost-green technique to this trouble so that it is able to be applied immediately. This paper affords a prototype of an IoT primarily based totally pothole and hump detection machine that may be incorporated with the automobile and offer well timed statistics to upkeep government in order that essential steps can be taken for protection of drivers. The proposed system contains two important functions, first is to detect the pothole which is done through a multi-sensor subsystem consisting of accelerometer and gyroscope and secondly warn the driver and store this information on a cloud base which can be accessed by other users which will help them apprehend the potholes on their way. Once the location of the potholes is known, Government authorities can be informed about the same.

Keywords: accelerometer, ultrasonic, bumps, GPS, potholes, smartphone.

Introduction

According to the survey report “Road Accidents in India, 2011”, a range of 1,24,485 people had lost their lives due to lethal street accidents via the ministry of street delivery and highways. These paces are erratically allotted with unscientific heights. Heavy rains and movement of heavy vehicles are the number one reasons for the formation of potholes. This also leads to predominant stressful accidents and absence of human lives. The predominant benefit of our undertaking may be in moist season as this will be very beneficial to take an motion to offer better street nice, due to the fact the bad roads may be detected via our system. Pothole detection is a ordinary assignment for avenue renovation authorities, that's now finished manually. It is a time-ingesting assignment which requires people to journey to numerous roads and appearance for potholes or different sorts of pavement distresses, verify the pleasant of the roads and well hold avenue pleasant. This is finished thru a every year inspection, which isn't almost sufficient in regions in which the climate performs a key position withinside the put on and tear of roads. Thus, a cost-efficient, time-efficient answer is needed to look at roads greater frequently. Road humps are made to slash car speed, but many humps are made with choppy and unscientific heights and in surprising intervals. Sometimes well-timed avenue symptoms and symptoms aren't furnished to warn drivers to gradual down for an upcoming avenue hump, which consequences in injuries or car damage. The machine is made to additionally hit upon avenue humps and offer well timed indicators to drivers.

Problem statement

One of the growing trouble roads faces are worsened street situations. Unexpected hurdles at the roads can also additionally reason big number of injuries, also due to terrible street situations gas intake of motors increases, inflicting wastage of treasured gas. All these motives urge that it's miles vital to get statistics of such terrible street situations, gather and distribute it to motors, which in turn can warn the motive force. Pothole detection device is a device that ambitions at gathering statistics, sending and storing it to the PWD and caution the motive force approximately the choppy roads and potholes in its path.

Objectives

The importance of our paper is to offer the excellent utilisation of our device to shield the customers from injuries through sending the information to the government with the intention to virtually keep the roads with the intention to thereby lessen the range of injuries and hence cause no harm to people nor motors. This paper highlights using ultrasonic and accelerometer sensors so one can hit upon the potholes coming in advance the vehicles and tell the consumer automobile approximately the potholes thru GSM SIM900A so one can take precautionary moves to keep away from accident. The accelerometer sensor is a 3 axis sensor which has a bandwidth of 0-50Hz and allows hit upon the potholes with its tilt detection mode and subsequently is straightforward to use.

Literature Surways

1)Automatic Detection and Notification of Potholes and Humps on Roads to Aid Drivers

Rajeshwari Madli¹, Santosh Hebbar², Praveenraj Pattar³, G.V.Prasad One of the critical problems in developing worldwide places is safety of roads. Well maintained roads make a contribution, a high-quality thing, to the country's economy. Identification of pavement distress such as potholes and humps now not great permits drivers to avoid accidents or vehicle damages, but moreover permits authorities to hold roads. This paper discusses previous pothole detection strategies that have been advanced and proposes a rate effective choice to select out out potholes and humps on roads and provide well-timed indicators to drivers to avoid accidents or vehicle damages. Ultrasonic sensors are used to select out out potholes and humps and moreover to diploma their depth and pinnacle respectively. The proposed system captures the geographical vicinity coordinates of potholes and humps, withinside the use of GPS receiver. The sensed-information includes pothole depth, pinnacle of hump and geographic vicinity, this is stored inside facet the database (cloud). This serves as a precious deliver of facts to the Government and to vehicle drivers. An android software program is used to alert drivers simply so precautionary measures can be taken to save you accidents. Alerts are given inside facet the form of a flash messages with an audio beep.

2) An Empirical Comparison of Supervised Learning Algorithms

. Rich Caruana, Alexandru Niculescu-Mizil a number of supervised analyzing strategies had been introduced with withinside the remaining decade. Unfortunately, the remaining entire empirical evaluation of supervised analyzing was the Stat log Project inside facet the early 9039; s. We present a large-scale empirical evaluation amongst ten supervised analyzing strategies: SVMs, neural nets, logistic regression, naive Bayes, memory-based totally completely analyzing, random forests, desire trees, bagged trees, boosted trees, and Boosted stumps. We moreover study the effect that calibrating the models thru Platt Scaling and Isotonic Regression has on their typical overall performance. An crucial thing of our check is the usage of an entire lot of typical overall performance requirements to evaluate the analyzing strategies.

3) Comparison of Classification Methods Based on the Type of Attributes and Sample Size.

Reza Entezari-Maleki, Arash Rezaei, and Behrouz Minaei-Bidgoli In this paper, the efficacy of seven information class strategies; Decision Tree (DT), k-Nearest Neighbor (k-NN), Logistic Regression (LogR), Nave Bayes (NB), C4.5, Support Vector Machine (SVM) and Linear Classifier (LC) as regards to the Area Under Curve (AUC) metric had been compared. The effects of parameters together with period of the dataset, type of the impartial attributes, and the variety of the discrete and non-forestall attributes had been investigated. Based at the effects, it is able to be concluded that inside facet the datasets with few numbers of information, the AUC become deviated and the evaluation amongst classifiers may not do correctly. When the variety of the information and the variety of the attributes in each record are increased, the effects become extra stable. Four classifiers DT, k-NN, SVM and C4.5 benefit higher AUC than three classifiers LogR, NB and LC. Among the ones four classifiers, C4.5 gives higher AUC inside facet the most cases. As an evaluation amongst three classifiers LogR, NB and LC, it is able to be said that NB gives the superb AUC amongst them and classifiers LogR and NB have the equal effects, approximately.

Proposed System

In our project we're the usage of PIC18F4520 that is a 40-pin microcontroller with 32k bytes software memory. Microcontroller is the heart of the proposed machine and is chargeable for appearing diverse duties beginning from processing all of the sensor inputs to alerting the driver.

In our device, avenue conditions may be detected and identified through readings from accelerometer and gyroscope sensors. The life cycle of our device is cut up into 2 phases: education and prediction. The contemporary device incorporates important features, first is to come across the pothole this is finished thru a multi-sensor subsystem consisting of accelerometer and gyroscope and secondly warn the reason pressure and store. This data on a cloud base which can be accessed thru extraordinary clients in case you need to help them apprehend the potholes on their way. Developing a sensor with the help of ARDUINO, which incorporates Python Programming.

Working of the System:

The gain of this Smart gadget layout is with none intervention of the analyzing officials, the officer in-price gets the direct statistics. The protection of the roads may be efficiently

monitored the use of this layout approach. To improve the gadget the complete technique of pothole detection, pothole closure, pothole protection may be automatic the use of this layout approach.

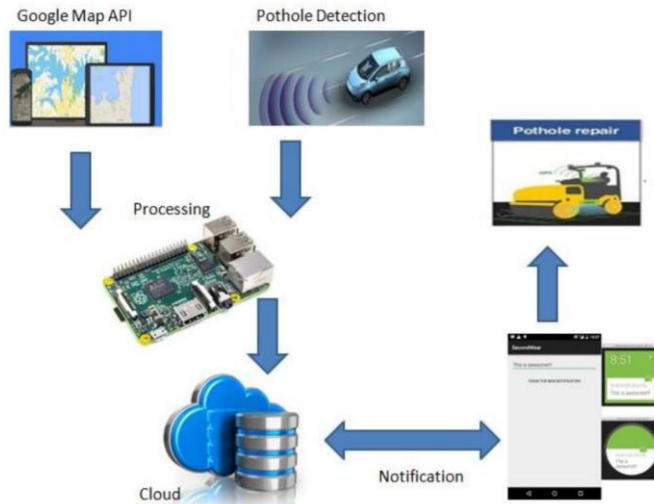


Fig. system model of pothole detection

The car proven within the Fig. suggests a unique layout feature. This car is within the custody of the Government officials. The car is installed with the ultrasonic detector unit and the wi-fi transmission unit the use of IoT concept. There is no guide intervention shape the driving force of the car. The challenge of the car motive force is to pressure throughout the town taking the direction recognized through the government legitimate.

Ultrasonic Sensor

HC-SR04 is an energetic ultrasonic sensor and incorporates a transmitter and a receiver. It is used to degree distance at which humps are found in the front of it. The ultrasonic sensor transmits excessive frequency sound waves and waits for the meditated wave to hit the receiver. ULTRASONIC SENSOR- Ultrasonic sensor are essentially used to degree the distances among the item location in front of it and the sensor. The ultrasonic sensor works on Doppler Effect. [2.] The distance is calculated primarily based totally at the time taken through the ultrasonic pulse to tour a selected distance. HC-SR04 works at forty KHz frequency and may degree distance of items within the variety 2-400cm with a 15o perspective of detection.

GPS Receiver

The worldwide positioning gadget GPS is a satellite tv for pc navigation gadget and is used to seize geographic location, its miles maintained by the U.S. Government and is freely to be had to all of us who has a GPS receiver. It obtains the GPS facts from satellites in National Marine Electronics Association (NMEA) layout. The NMEA has described a preferred layout for GPS facts, and is followed via way of means of all satellites, the usual defines diverse codes together with GLL-Latitude/Longitude records, GSV-unique satellite tv for pc records and RMC-minimal advocated records.

Accelerometer

Accelerometer is a sensor which converts accelerations from movement or gravity to both analog or virtual electric signals. The uncooked information set from the accelerometer is the acceleration of every axis withinside the gadgets of gravitational pressure that is convertible toother gadgets also. The uncooked information is represented in a fixed of vectors. The acceleration information is accrued from pothole and hump respectively, the gadget collects 3 axis readings X Y &Z.

Communication module:

This module acts as trans-receiver. It is an intermediary layer between the hardware module and the mobile application module. It stores the detected value sent by the raspberry pi. It sends the notification (potholes value, latitude and longitude) to android app.

Mobile application module:

This module is implemented as an android application that is given to the concerned government authority. It displays the newly received data about the presence of potholes and the location from the cloud.

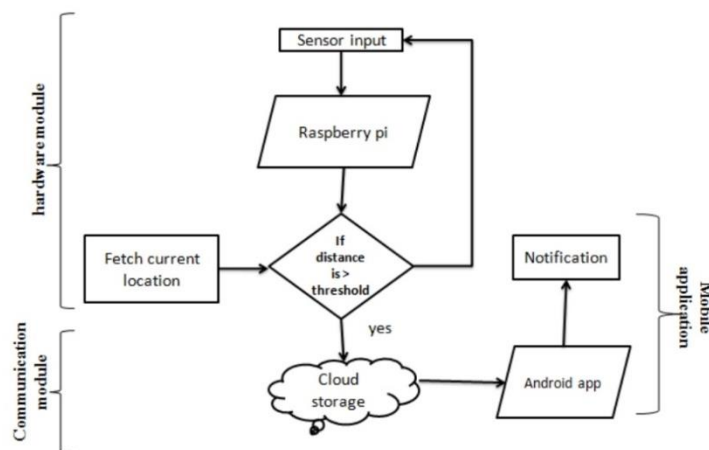


Fig. operational details of pothole

The implementation segment includes the flowcharts for each sensing car in addition to consumer vehicles, each the flowcharts are as shown below:

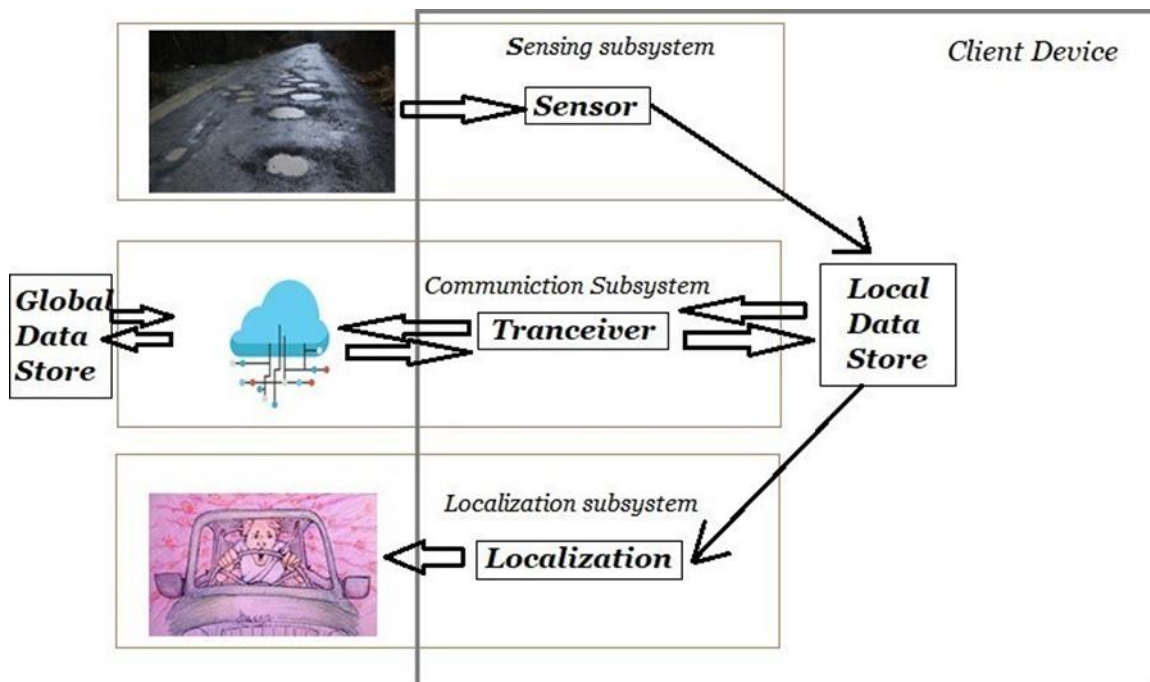


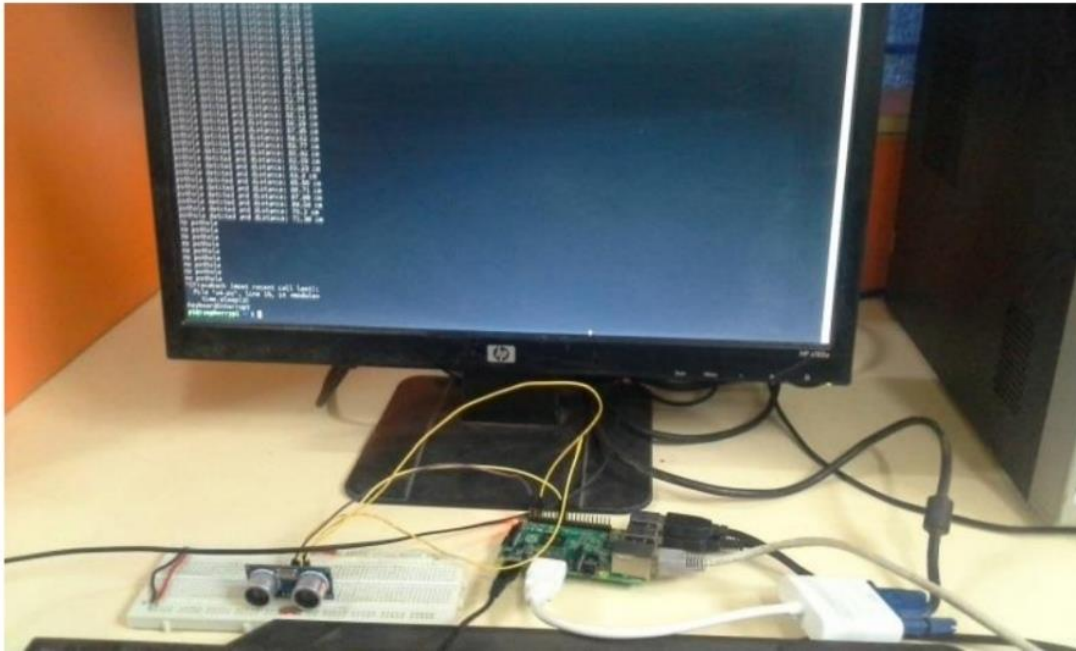
Figure: Architecture Design

Algorithm:

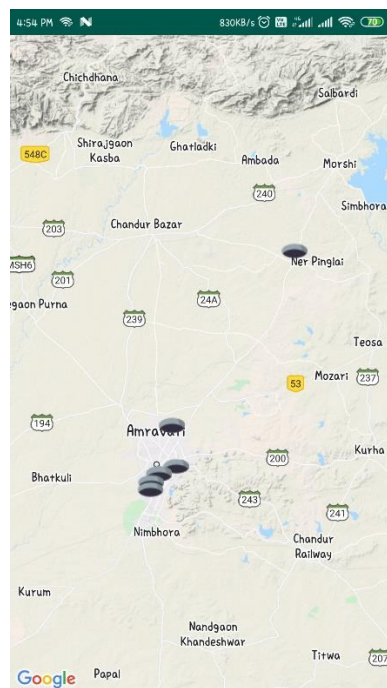
```

Start
Initialized peripherals.
Initialized GPS module.
Check the sensing unit measured from Ultrasonic sensor.
Check the ADXL335; x, y and z axis measurements.
If distance is going excessive above reference range, then pothole is detected.
Take instant value from GPS location.
Get current location of vehicle and send to the server.
Display the notification to driver.
Stop.
    
```

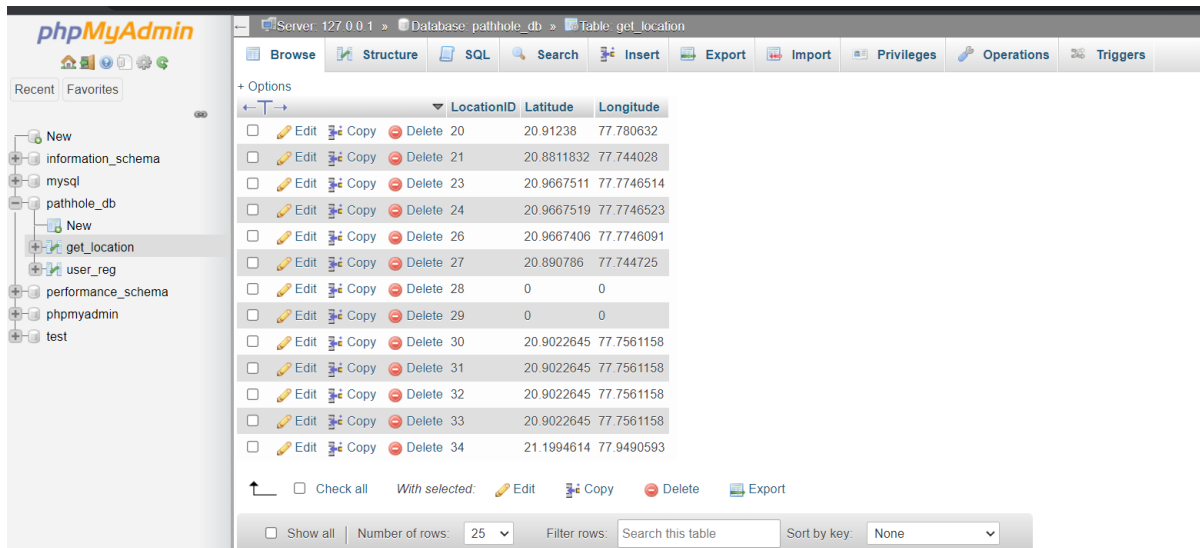

Experimental result



Mobile application view:



Data about pothole and location stored in database:



	LocationID	Latitude	Longitude
<input type="checkbox"/>	20	20.91238	77.780632
<input type="checkbox"/>	21	20.8811832	77.744028
<input type="checkbox"/>	23	20.9667511	77.7746514
<input type="checkbox"/>	24	20.9667519	77.7746523
<input type="checkbox"/>	26	20.9667406	77.7746091
<input type="checkbox"/>	27	20.890786	77.744725
<input type="checkbox"/>	28	0	0
<input type="checkbox"/>	29	0	0
<input type="checkbox"/>	30	20.9022645	77.7561158
<input type="checkbox"/>	31	20.9022645	77.7561158
<input type="checkbox"/>	32	20.9022645	77.7561158
<input type="checkbox"/>	33	20.9022645	77.7561158
<input type="checkbox"/>	34	21.1994614	77.9490593

Future scope

In future iteration, it is possible to improve the connectivity of multiple devices through wireless technology i.e. 5 generation technology and more complex algorithms. We can also connect every vehicle by wireless technology and continuously transmitted signal with other vehicle which will help to manage traffic conditions and also avoid road accidents as well as we can find the location of potholes easily without adding external devices. It will make a revolution in transportation system as well as minimize road accident, traffic jams and all related traffic problems. Surveillance all over the area under authority traffic system and easily manage traffic problem.

- Connected Vehicles
- Complex Surveillance

Conclusion

We have provided the idea of Pothole Detection System the usage of IoT for Monitoring Road and Traffic Condition the usage of diverse sensors. To conquer conventional strategies, tracking like with the aid of using Camera and touring to street with the aid of using a street authority. It will take large time in addition

to the fee for tracking. By making use of Pothole Detection System, street preservation emerge as clean and fee-green in a brief time. And with the aid of using the usage of recorded records, we will without problems examine the street nice of each street and address the corruption in street construction. Maintenance of street with minimal fee in addition to time and additionally corruption, which assist our emerge as a evolved Nation worldwide. So, basically, it's going to play an vital function in society in the direction of the improvement of INDIA.

Acknowledgement

First and foremost, I would like to express my sincere gratitude to my Prof. **S.N. Sawalkar** who has in the literal sense, guided and supervised me. I am indebted with a deep sense of gratitude for the constant inspiration and valuable guidance throughout the work.

References

- [1] R. Madli, S. Hebbar, P. Pattar, and V. Golla, Automatic detection and notifica- tion of potholes and humps on roads to aid drivers, IEEE Sensors Journal, vol. 15, no. 8, pp. 43134318, 2015.
- [2] [3] Automatic Detection and Notification of Potholes and Humps on Roads to Aid Drivers Article in IEEE Sensors Journal August 2015 : <https://www.researchgate.net/publication/277658928>
- [3] J. Eriksson, L. Girod, B. Hull, R. Newton, S. Madden, and H. Balakrishnan, The pothole patrol: using a mobile sensor network for road surface monitoring, in Proc. 6th Int. Conf. Mobile Syst.Appl. Services, New York, NY, USA, 2008, pp. 2939.
- [4]] A. Mednis, G. Strazdins, R. Zviedris, G. Kanonirs, and L. Selavo, Real time pothole detection using android smartphones with accelerometers, in Proc. Int. Conf. Distrib. Comput. Sensor Syst.Workshops, Barcelona, 2011, pp. 16.
- [5] M. Perttunen, O. Mazhelis, F. Cong, M. Kauppila, T. Leppnen, J. Kantola, J. Collin, S. Pirttikangas, J. Haverinen, and T. Ristaniemi, Distributed road sur- face condition monitoring using mobile phones, in Proc. Int. Conf. Ubiquitous Intell. Comput, Berlin, Heidelberg, 2011, pp. 6478.
- [6] I. Moazzam, K. Kamal, S. Mathavan, S. Usman, and M. Rahman, Metrology and visualization of potholes using the microsoft kinect sensor, in Proc. 16th Int. IEEE Conf. Intell. Transp. Syst, Netherlands, 2013, pp. 12841291.