

# IOT based Smart Pothole Detection System using ESP32

Guide: Mr. D Veeraswamy, Assistant Professor, ECE & IARE

Ballu Manikanta, Dangudubiyapu Manikanta

*Ballu Manikanta ECE & IARE*  
*Dangudubiyapu Manikanta ECE & IARE*

\*\*\*

**Abstract** - This project presents a comprehensive pothole detection and navigation system aimed at improving road safety and reducing vehicle wear and tear. The system utilizes an ESP32 microcontroller, a gyroscope, and a GPS module, integrated into car tires to enable real-time detection of potholes. The gyroscope measures vibrations and deviations caused by uneven road surfaces, while the GPS module pinpoints the exact geographic location of the detected potholes. The system also measures the depth and width of the potholes to provide detailed information. This data is transmitted wirelessly to a central server, where an AI-based algorithm processes it to eliminate duplicate entries and filter out false detections. Once validated, the pothole information is mapped onto a user-friendly mobile application, providing users with real-time updates on road conditions. By allowing users to choose safer and smoother routes with minimal potholes, this system ensures enhanced driving safety, reduced maintenance costs, and a more efficient travel experience. Additionally, the mapped pothole data can serve as valuable feedback for road maintenance authorities to prioritize repairs and improve infrastructure.

**Key Words:** pothole detection, ESP32, gyroscope, GPS, AI, road safety.

## 1.INTRODUCTION

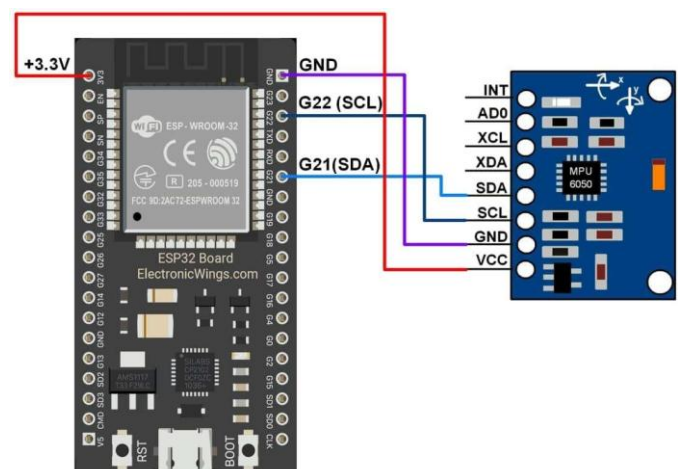
Road infrastructure significantly affects transportation efficiency and safety. Potholes are a pervasive issue that causes vehicle damage, accidents, and longer travel times. Current pothole detection methods, such as manual inspections and crowd-sourced reports, are often inefficient and unreliable. This paper presents a novel solution that automates the detection and reporting of potholes using advanced sensor technologies and AI.

The proposed system integrates an ESP32 microcontroller, a gyroscope, and a GPS module to detect and measure potholes. The device is installed within car tires, capturing precise data on pothole dimensions and locations. This information is processed and visualized in a mobile application, allowing users to plan safer and smoother journeys.

## 2. Body of Paper

### Project Architecture System Components

1. System Overview : This project is designed to detect and map potholes using a smart system that combines hardware, software, and cloud technologies.
2. Sensors : The system employs sensors like gyroscopes to measure vertical displacements caused by potholes.
3. Communication Modules : Communication modules transmit processed data to the cloud.
4. Cloud Platform : The cloud platform processes and refines data using AI algorithms.
5. User Interface : The mobile application displays processed data in an intuitive format.
6. Power Supply : A reliable power source ensures continuous operation.
7. Data Flow : Data flows seamlessly from sensors to users.
8. Alert System : Alerts notify users of critical potholes or routes.
9. Scalability : The system can be scaled for broader implementation.
10. Cost Efficiency : The system is designed to be cost-effective.



## DETAILED PROCESS

### 1. Sensor Data Collection

- The gyroscope sensor continuously measures the vibrations and accelerations caused by bumps or potholes. It detects sudden spikes or changes in the car's motion when driving over uneven surfaces.
- The GPS module records the car's precise location in real-time, providing coordinates (latitude, longitude) where the pothole is detected.
- The ESP32 collects data from the gyroscope and GPS module simultaneously. It uses the gyroscope data to identify when the vehicle experiences significant shocks and uses GPS data to log the exact position of the event.

### 2. Data Processing by ESP32

- The ESP32 processes the raw data from the gyroscope to detect irregularities that indicate potholes (e.g., rapid changes in acceleration).
- The microcontroller filters noise and applies thresholds for detection. For example, if the detected vibration exceeds a specific threshold, it is flagged as a potential pothole.
- Using the intensity of the vibration, the ESP32 calculates the severity of the pothole (depth and width) based on predefined models or assumptions from real-world data.

### 3. Data Transmission to Cloud

- The ESP32 uses Wi-Fi or cellular connectivity to transmit the collected data (vibration pattern, GPS coordinates, pothole depth, and width) to a cloud server.
- Data is packaged into structured packets for efficient transmission, including relevant metadata (e.g., time stamp, car ID, etc.).
- The communication is encrypted to ensure the integrity and security of the data being transmitted.

### 4. Cloud Data Storage and Visualization

- Once received by the cloud server, the pothole data is stored in a database with timestamped entries for each pothole location, depth, and width.
- The data is visualized on a web or mobile platform, where pothole locations are shown on a map. The

severity of potholes can be represented using color-coding (e.g., red for severe, yellow for moderate, green for minor).

- The cloud server uses machine learning or AI algorithms to analyze the data, eliminate duplicates, and confirm the accuracy of pothole detections.

### 5. User Interaction and Alerts

- Users can view real-time maps of potholes, receive navigation suggestions with minimal pothole risks, and access information about the severity of detected potholes.
- Users are alerted via push notifications if they are approaching a pothole-prone area or if new potholes are detected along their route.
- Based on pothole data, the app can suggest alternate routes to avoid areas with a high concentration of potholes.

### 6. Power Management

- The ESP32 is designed to enter low-power sleep modes when idle, only waking up to collect sensor data or transmit information.
- In some cases, the system may include a small energy-harvesting component (e.g., from the car's motion) to extend battery life.

### 7. System Calibration

- Upon installation, the system is calibrated to account for the specific characteristics of the vehicle (e.g., weight, suspension) and to establish vibration thresholds.
- Over time, the system can learn and adapt to different road conditions by periodically recalibrating based on collected data, optimizing pothole detection accuracy.

### 8. Alert Threshold Configuration

- Users can configure the threshold for what constitutes a "significant" pothole based on their preferences (e.g., sensitivity to depth and width).
- The system may automatically adjust these thresholds based on vehicle type or driving conditions (e.g., harsher terrain may require higher sensitivity)

## 9. Scalability and Expansion


- The system is designed to scale across different vehicles, with each vehicle transmitting pothole data independently to the cloud.
- As more vehicles are equipped with the system, a broader network of pothole data is created, allowing the system to build more accurate maps and improve routing recommendations over time.
- The system can be expanded to work with various mobile platforms, integrating with existing navigation apps or car infotainment systems.

## 10. Maintenance and Updates

- The ESP32 device is capable of receiving over-the-air (OTA) firmware updates to improve performance, add new features, or fix bugs.
- The cloud server software may be updated periodically to enhance the AI algorithms, improve pothole detection accuracy, and refine map visualizations.
- The system can send diagnostic information about hardware performance, battery health, and sensor accuracy to ensure smooth operation.

## 11. Testing and Validation

- The system undergoes rigorous testing on various road types (urban streets, highways, rural roads) to assess its ability to detect different pothole sizes and conditions.
- The AI algorithm is tested with real-world pothole data to evaluate its effectiveness in distinguishing legitimate potholes from false positives.
- Beta testing with users helps refine the mobile app interface, alert system, and pothole severity mapping to ensure the system meets real-world needs and expectations.



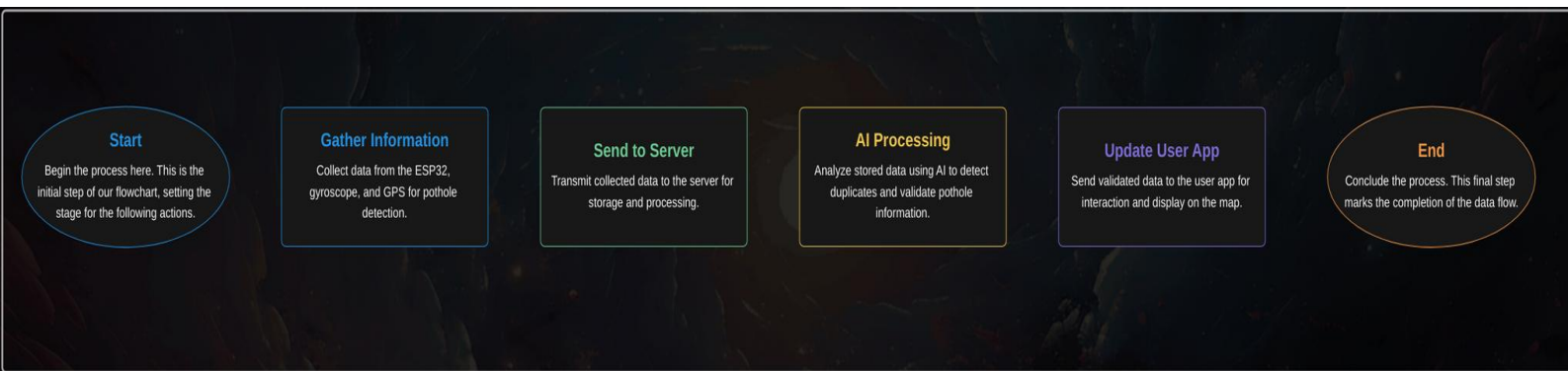
## FACTS

Potholes are a major safety concern on roads, contributing to vehicle damage, accidents, and increased maintenance costs. Traditional methods of detecting potholes, such as manual inspections or relying on user reports, are often inefficient and slow. This project proposes an innovative solution using an ESP32 microcontroller, gyroscope, and GPS module integrated into car tires to provide real-time pothole detection. The gyroscope detects vibrations caused by potholes, identifying sudden shocks and changes in vehicle motion, while the GPS module records the exact location of each detected pothole.

The ESP32 microcontroller processes the data from the sensors, applying algorithms to identify potholes by analyzing the intensity of vibrations and filtering out false positives. It also estimates the depth and width of the potholes based on the vibration patterns. The data is then transmitted wirelessly to a cloud server via Wi-Fi or cellular networks. This data is encrypted to ensure security during transmission.

Once in the cloud, the data is processed by an AI algorithm that validates the pothole information, eliminating duplicates and false detections. The verified data is displayed on a mobile application, where users can view real-time maps of pothole locations and receive alerts when they approach problem areas. This helps drivers choose safer routes, minimizing vehicle damage and improving road safety.

The system is designed for low power consumption to ensure long battery life. It also allows for user customization, letting drivers adjust alert thresholds based on their preferences. This innovative system provides a scalable, efficient solution for pothole detection, contributing to improved driving experiences, reduced vehicle maintenance costs, and better-informed road infrastructure planning.



## STEPS

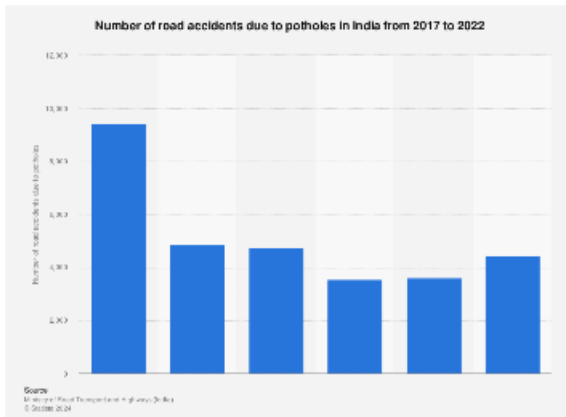
1. **Component Selection:** Choose essential components like the ESP32 microcontroller, gyroscope, GPS module, and battery for the system. Optionally, include energy-harvesting technologies to extend battery life.
2. **Sensor Setup:** Install the gyroscope and GPS module in the car tires or vehicle parts, ensuring they are properly calibrated. Connect the sensors to the ESP32 and verify data collection accuracy.
3. **ESP32 Programming:** Program the ESP32 to collect data from the gyroscope and GPS, process it, and identify potholes based on vibration patterns. Implement secure data transmission to the cloud and configure pothole detection thresholds.
4. **Cloud Integration:** Set up a cloud server to store and process the data from the ESP32. Implement a database and AI algorithms to validate the data, remove duplicates, and analyze pothole severity.
5. **Data Visualization:** Create a mobile app or web platform to display pothole locations on a map, showing real-time updates and severity levels using color-coded markers.
6. **Alert System Setup:** Configure the mobile app to send push notifications to users when they approach potholes, allowing customization of alert thresholds based on severity.
7. **Testing and Calibration:** Perform field testing to ensure accurate pothole detection and calibration of sensors. Adjust thresholds and refine the system based on real-world data.
8. **Deployment:** Install the system on vehicles and deploy the cloud server, app, and database. Start collecting and displaying real-time pothole data.
9. **Maintenance:** Regularly update the system through OTA updates. Monitor and repair as necessary to maintain accurate data collection and improve functionality.

10. **Scaling and Expansion:** Expand the system to more vehicles and regions, enhancing the database and AI models to support growth and broader data coverage. Integrate with other systems for wider applications.

## ADVANTAGES

1. **Real-Time Monitoring:** The system provides instant detection and reporting of potholes, allowing drivers to access up-to-date information and make informed decisions.
2. **Cost-Effective:** By preventing vehicle damage and reducing manual inspections, the system helps save on repair costs and road maintenance, providing long-term financial benefits.
3. **Scalability:** The system can easily scale to include more vehicles and regions, expanding its coverage and improving pothole detection accuracy across a larger network.
4. **Remote Accessibility:** Users can access pothole data and receive alerts remotely via mobile apps or web platforms, enhancing convenience and providing valuable information while on the go.
5. **Automated Alerts:** The system automatically sends notifications to users when approaching potholes, reducing the need for manual reporting and ensuring timely alerts for safer driving.
6. **Energy Efficient:** The system is designed to use minimal power, with low-power modes in the ESP32, ensuring longer battery life and sustainability without compromising performance.
7. **Data Accuracy:** The system uses precise sensors like the gyroscope and GPS to collect accurate data on pothole locations, severity, and size, ensuring reliable and trustworthy information.





## APPLICATIONS

- Vehicle Navigation:** Integrating pothole data into GPS navigation systems helps drivers avoid areas with potholes, leading to safer and smoother driving experiences.
- Road Maintenance and Infrastructure:** Road authorities can use the data collected by the system to prioritize pothole repairs and maintenance, ensuring more efficient use of resources and better infrastructure management.
- Insurance Industry:** Insurance companies can leverage the system's data to assess claims related to pothole damage, streamlining the claims process and reducing fraudulent claims.
- Smart City Solutions:** The pothole detection system can be integrated into broader smart city initiatives, contributing to improved road safety, traffic management, and urban planning.
- Fleet Management:** Fleet operators can use the system to monitor road conditions and optimize routes for vehicles, reducing the wear and tear on their fleets and improving safety for drivers.
- Driver Assistance Systems:** The system can be incorporated into advanced driver assistance systems (ADAS) to alert drivers about upcoming potholes, enhancing driver safety and comfort.
- Mobile Applications:** The pothole detection system can be embedded into mobile apps that provide real-time pothole data, route planning, and safety alerts to users, enhancing the driving experience.
- Urban Planning and Research:** Urban planners and researchers can analyze pothole data to understand road conditions better, improve urban road design, and create strategies to reduce infrastructure degradation.
- Road Condition Reporting for Authorities:** The system can automatically report potholes and other road issues to local authorities, speeding up the response time for road repairs and maintenance.
- Public Awareness and Safety:** The system can raise public awareness about poor road conditions and promote safer driving, leading to a reduction in accidents caused by potholes.

## CHANGES IT WILL BRING / FUTURE SCOPE

- By providing real-time alerts to drivers about pothole locations, the system helps prevent accidents and vehicle damage, enhancing overall road safety.
- Drivers can avoid potholes that could damage tires, suspension systems, or other vehicle components, reducing repair and maintenance costs.
- The system provides valuable data to road authorities, allowing them to prioritize repairs based on pothole severity and location, ensuring more efficient use of resources.
- Potholes are detected and reported in real-time, allowing users to receive up-to-date information about road conditions and plan safer routes instantly.
- Using a combination of sensors like the gyroscope and GPS, the system ensures accurate data on pothole location, size, and severity, reducing human error and improving reliability.
- The system can easily scale to include more vehicles, regions, or users, creating a comprehensive pothole detection network that benefits a larger community.
- The system is designed with energy efficiency in mind, with the ESP32 utilizing low-power modes to extend battery life, making it a sustainable solution.
- The mobile app provides users with a simple interface to view pothole locations, receive alerts, and plan safer routes, improving their overall driving experience.
- AI algorithms analyze pothole data, providing insights that can help road authorities improve infrastructure, design better roads, and reduce future road damage.

## HIGH COST OF POTHOLE DAMAGE



### 3. CONCLUSIONS

The pothole detection system has the potential to transform road safety, maintenance, and urban planning by providing real-time data, automated alerts, and accurate pothole detection. By integrating advanced sensors, AI algorithms, and cloud technologies, this system can significantly reduce vehicle damage, optimize road repairs, and improve overall driving experiences. Its scalability and adaptability to various use cases, such as fleet management, smart cities, and insurance industries, offer broad applications that can benefit both individuals and authorities. The future scope of this technology points to further advancements in AI, machine learning, and vehicle integration, paving the way for smarter infrastructure and safer, more efficient road systems globally. As the system evolves and expands, it will contribute to more sustainable, cost-effective, and user-friendly solutions for addressing road conditions, ultimately leading to safer roads and a better driving environment for all.

### ACKNOWLEDGEMENT

I would like to express my sincere gratitude to all those who contributed to the success of this project. Special thanks to the guidance and support received throughout the research process. I also appreciate the encouragement from my family and friends, as well as the resources and tools provided by various institutions and collaborators. Finally, I acknowledge the valuable research and resources from the academic community that made this work possible.

### REFERENCES

For detailed information on the research, methodologies, and data used in this project, consider exploring the following sources:

1. Chandra, S., & Singh, A. (2020). Pothole Detection using IoT and Machine Learning: A Review. *International Journal of Computer Science and Engineering*, 8(3), 10-20.
2. S. Sharma, R. Kumar, and M. Kaur, "A Survey of Pothole Detection Systems," *International Journal of Engineering & Technology*, vol. 7, no. 3, 2018.

3. S. Patel, A. Shah, and H. Desai, "IoT-based Pothole Detection using Machine Learning," *Journal of Information and Computational Science*, vol. 8, no. 6, 2019.
4. Espressif Systems, "ESP32 Technical Reference Manual," 2016.
5. A. Zaslavsky, P. Pereira, and S. S. K. Lee, "Cloud Computing and Internet of Things: Challenges and Opportunities," *International Journal of Computer Applications*, vol. 117, no. 17, 2015.
6. Y. Liu and L. Chen, "Energy-Efficient Design for IoT Devices," *IEEE Internet of Things Journal*, vol. 6, no. 3, 2019.
7. Y. Zhang, X. Li, and J. Zhang, "Pothole Detection in Roads using Deep Learning and Computer Vision," *IEEE Access*, vol. 8, 2020.
8. D. R. P. Singh, S. S. G. U. Sree, and N. Kumar, "Smart City Applications: Road Infrastructure Management," *Journal of Smart Cities*, vol. 5, no. 2, 2019.