

Monitoring Vehicle Activity in Residential Societies

Mr SHARON SHAIJAN¹, Mr G TARUN KUMAR¹, Mr UDAY KIRAN¹
M, SRABANA PRAMANIK²

¹Student, Department of Computer Science and Technology, Presidency University, Bengaluru, India

(e-mail: sharon.20211cst0094@presidencyuniversity.in)

(e-mail: tarun.20211cst0073@presidencyuniversity.in)

(e-mail: uday.20211cst0136@presidencyuniversity.in)

²Assistant Professor, Department of Computer Science and Technology, Presidency University, Bengaluru, India

(e-mail: srabana.pramanik@presidencyuniversity.in)

Abstract

An increase in vehicles within residential societies has resulted in issues, including congestions during parking, unpermitted vehicle access, and raised security concerns. For such issues, this paper has looked into developing a low-cost mobile application camera system intended to track the vehicle activity in such communities. Low in terms of cost, efficient with regards to vehicle management as well as security, and has the ability to utilize free-of-charge mobile technologies in tandem with strategically place camera systems around the community, which can track a vehicle's movement and provide on-the-spot recording and indication of unauthorized entry with respective alerts to residents and relevant security personnel. The mobile application is also a user-friendly interface by which residents can monitor the real-time footage, can receive alerts, and easily manage access to parking areas. Moreover, the system promotes community engagement by allowing participation in the monitoring process. It enhances vigilance generally. This solution is not only affordable but also scalable, thus accessible to residential societies of a wide variety. This would enable the system to focus more on cost-effectiveness and user-friendliness while, at the same time, improving security, vehicle management, and contributing to an organized, safer living space for its residents.

1. Introduction

With increased urbanization, managing and securing vehicles in residential societies becomes more challenging. Increased numbers of vehicles resulted in issues such as inappropriate parking, unauthorised access, and real-time monitoring of parking space requirements. Conventional security devices are highly expensive and may not be accessible to the majority of residential communities. This paper suggests an inexpensive mobile application that combines a camera system especially designed for recording historical and real-time information on vehicles in residential areas.

With the increase in the number of people urbanizing, residential societies are facing more and more issues related to vehicle management and security. As a result of the increased population of vehicles, issues of parking congestion, unauthorized entry of vehicles, and constant supervision of parking areas have started to emerge. These challenges create an environment where residents and society management must find innovative solutions to ensure smooth vehicle operations and enhanced security. Traditional security systems, though effective, come with high implementation and maintenance costs, which make them inaccessible to many residential communities, especially in low to mid-income areas. These cost-effective systems often consist of hardware not adaptable to all sizes and configurations of communities. That makes it a barrier for adoption.

To this effect, this paper would design an affordable mobile application combined with a camera system meant for monitoring vehicle activities within residential societies. The application provides historical as well as real-time data in regard to vehicle movement and parking utilization, with opportunities for potential security breaches. Using mobile technology that's already present and camera systems at relatively low costs makes it cheaper than the normal systems in the market today. The mobile application ensures there is an interface from the residents to monitor video feeds live,

notification if unauthorized movement of any vehicles in the area, and even view parking histories. In essence, community involvement becomes effective while overall security becomes much improved through integration with easy access through smartphones. This innovative solution offers a scalable, low-cost alternative to traditional solutions for vehicle management and will provide enhanced safety while making ownership and responsibility within the community more tangible.

2. Literature Review

2.1 Present Day Vehicle Management Problems

The problem of managing vehicles in an urban residential society is not new; some problems are well noted and researched into in literature. All the problems have been causing disturbances in the normalcy of residential areas, often incurring dissatisfaction on both sides-inhabitants and visitors alike.

Parking Congestion: The most common of them all is parking congestion. An increased number of vehicles, especially in dense residential areas, leaves residents and their visitors with no parking space. As indicated by many researchers, it is found that a considerable number of visitors to residential societies fail to find an appropriate parking space, which causes irritation and time wastage. In this context, this lack of parking leads to parking of vehicles in unauthorized spaces, violating the norms of parking and sometimes causing a traffic hazard. Such congestion not only causes inconvenience but also increases the risk of accidents and disputes between residents and visitors. Furthermore, the lack of real-time data on parking availability exacerbates this issue, as residents often need to waste time searching for an empty space.

Unauthorized Access: Another challenge in vehicle management is unauthorized access. Many residential societies struggle with ensuring that only authorized vehicles enter their premises. Unauthorized vehicles can include those of visitors without proper authorization, delivery vehicles, or vehicles of individuals who do not adhere to security protocols. This not only compromises the safety and security of the residents but also contributes to the unauthorized entry of individuals who may pose a security risk. The urgent need is for solutions that would monitor entry and exit of vehicles, trace vehicles in real time, and make sure entry rules are followed. In the absence of proper monitoring, it becomes very challenging for security personnel to manage and prevent unauthorized access.

High Maintenance Costs: Traditional vehicle management systems come with the costs of high maintenance, installation, and upkeep of physical barriers, security cameras, and hiring of security personnel. These also often rely more on labor for monitoring and enforcement purposes and are, in many respects, prone to being inefficient as well as incorrect. This renders operational costs of those traditional systems impossible for residential societies with a growth in vehicle count. With these traditional approaches, several societies find that they can only follow a weak automobile management practice without increasing operational costs inordinately.

2.2 Technological Solutions

The recent technological advancement in mobile technology, machine learning, and artificial intelligence, has presented new avenues for solving such problems in vehicle management in the urban residential society. Such technology is cost-effective and highly efficient.

Mobile Application and Camera Systems: The wide penetration of mobile phones and their applications has introduced new prospects for surveillance and monitoring. Many of these innovative solutions rely on the camera present on smartphones to capture the image or video of the vehicle to then be processed by various algorithms. The applications can automate functions like license plate recognition, recording vehicle entry, and in real-time monitoring of the available parking spaces. Mobile applications decrease the requirement of expensive and sophisticated hardware systems. The system offers a low-cost alternative that is easily scalable across different residential societies. Moreover, mobile apps may provide real-time

updates to residents regarding parking availability and unauthorized entries of vehicles, thereby making the experience both convenient and secure.

Machine Learning and AI: The implementation of machine learning and AI in vehicle management systems is increasingly gaining momentum. These technologies will make it possible for systems to learn and adapt over time to various vehicle management tasks. For example, an AI-powered system can predict with precision the available parking based on historical data; optimize the flow of vehicles within society; and detect anomalies, such as entry of unauthorized vehicles within the premises. Machine learning algorithms may be trained to identify license plates, suspicious activities, and generate actionable insights to security personnel. In addition, AI-powered systems can assist in the automatic processing of vehicle-related data, thereby reducing the dependency on human intervention and minimizing the possibility of human error.

Economical Cloud-Based Solutions: Cloud computing has greatly contributed to making vehicle management systems more economical and accessible. The residential societies can store and process large amounts of data regarding vehicle activities without on-premises servers or expensive hardware using cloud infrastructure. Cloud-based solutions enable real-time monitoring, remote access to data, and smooth integration of various vehicle management tools. Moreover, cloud platforms allow societies to scale their vehicle management systems according to their needs without incurring a huge cost. These solutions also provide the safe storage of data by protecting sensitive vehicle-related information against unauthorized access.

Artificial Neural Networks (ANN) in License Plate Recognition: Among the highly promising technological solutions in the area of vehicle activity monitoring is its use of Artificial Neural Networks (ANN) in the recognition of license plates. ANNs are especially effective in processing complex image data and can be trained to recognize and extract information from vehicle license plates with high accuracy. The use of ANNs in vehicle management allows for the automation of vehicle entry/exit logs, reducing the need for manual data entry and enhancing the overall efficiency of the system. ANN-based systems also have the capability of learning from new data and are therefore always improving their performance with time.

In summary, these technological advancements—from mobile applications to AI and machine learning solutions—provide effective, affordable, and scalable solutions to the challenges of vehicle management in urban residential societies. With the integration of these tools, societies can enhance security, reduce maintenance costs, and optimize parking space utilization, making them crucial for future urban planning and development.

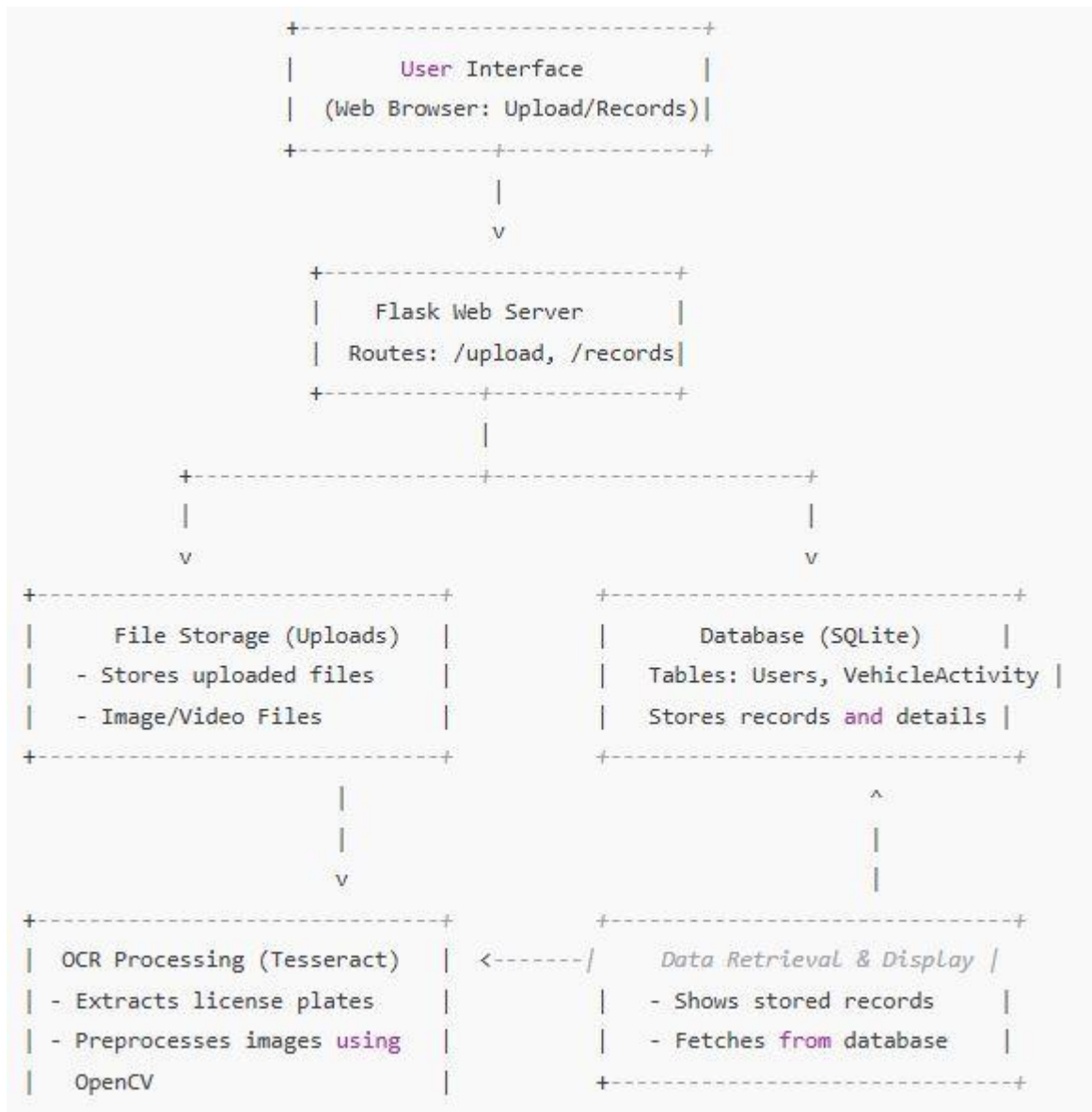
3. System Design

3.1 Architecture Overview

- The proposed system is designed to provide a seamless and efficient solution for vehicle management within residential societies. It incorporates several key components that work together to address the challenges of parking congestion, unauthorized access, and high maintenance costs.
- Mobile Application:** The system's mobile application will be the primary interface for users. This would be accessible through download on a mobile device that will make access of information easily available to residents concerning vehicular activities. There is an app for all functions such as vehicle identification, making it possible to trace what came in and left the society. It would provide the records for historical access in trace of past vehicular activities within the society. Through the application, users will also be able to manage their vehicle information, receive alerts about unauthorized access, and view live camera feeds from within the society. The mobile application ensures that residents can monitor and manage their society's vehicle activity from anywhere, enhancing convenience and security.

- **Camera Integration:** Cameras, either pre-existing or smartphone cameras, will be strategically positioned throughout the residential society. All cameras are mounted with proper setting towards strategic entry/exit points, parking areas, and common places. Cameras will be continuous in shooting images and videos that feed into the central unit for analysis of vehicle activities. Cameras' data feeds through the system into the cloud and then analyze for vehicle identification, track movement, and events. The solution remains inexpensive and easy to deploy with the use of camera systems that are easily accessible.
- **Cloud Data Storage:** All data captured from the camera system will upload to a secure cloud server. Cloud storage will make historical vehicle data easy to access as well as monitoring real-time vehicle activities. The system provides scalability by storing data in the cloud, and hence, the storage capacity will be expanded as more data are generated. Cloud storage further allows remote access to enable residents, security personnel, and administrators to retrieve and analyze data at any time from anywhere. Cloud computing also supports data processing where, through the usage of machine learning models, the recognition of license plates is possible to trace and generate alerts once unauthorized vehicles have been identified.
- **Notification System:** For a security point of view, the mobile application will also provide a notification system, alerting the user in case any unauthorized vehicles have been found or some kind of breach in the security. The system will employ real-time data from the cameras and processed by the cloud to alert residents immediately about any suspicious activities, like a vehicle entering the society without prior approval. The notifications will be sent directly to users' smartphones, ensuring that they are promptly informed of any security concerns. This feature improves community safety by allowing residents to take swift action in case of a security breach.

#ARCHIETECTURE



3.2 Technical Implementation

•**Vehicle Recognition Technology:** The main feature of the proposed system is its ability to recognize vehicles, especially license plates, through image processing. This will be done using machine learning algorithms and open-source frameworks such as OpenCV. OpenCV provides a range of image processing tools that allow the system to analyze camera footage, detect vehicles, and extract important information like license plates. Once the image is captured, the system will pass it through a trained model which will identify text in an image using Optical Character Recognition (OCR). The license plate information extracted will be cross-referenced with authorized vehicle databases to determine if the vehicle is allowed access. Additionally, the system will track movement of vehicles across various points in the society and, hence, allow real-time monitoring. The system can be trained over time to improve accuracy and detect even slight changes in vehicle behavior.

- **User Interface Design:** A user-friendly interface will be critical to the success of the system. It will ensure that residents can interact with the vehicle management system seamlessly. The mobile application will have an intuitive design that will prioritize ease of use. The interface will display a dashboard with real-time vehicle activity, allowing users to see who is entering or leaving the society. The app will also feature simple navigation for accessing historical data, managing vehicle registrations, and configuring notification preferences. Alerts and notifications will be prominently displayed on the main screen for easy visibility. The interface will be optimized for both Android and iOS devices, thus allowing for a broad user base. The system will be able to support even non-technical users by using a clean, straightforward design.

- **Data Security:** The system has to ensure the privacy and security of residents' data, which is a major concern for the system. All vehicle-related data, including images and license plate numbers, will be securely stored and transmitted. To ensure the integrity of the system, encryption will be applied to both the data in transit and at rest. This means that any data sent from the cameras to the cloud or from the cloud to the mobile app will be encrypted, preventing unauthorized access. Secure user authentication will also be implemented to deny access to sensitive information, ensuring only authorized individuals may view and control vehicle activity. Multi-factor authentication is also used as an extra layer of security that prompts users to validate their identity using means more than just the password. Adding these security features ensures the system will ensure the residents' data stays private and safe from unauthorized access from the outside.

4. Development and deployment

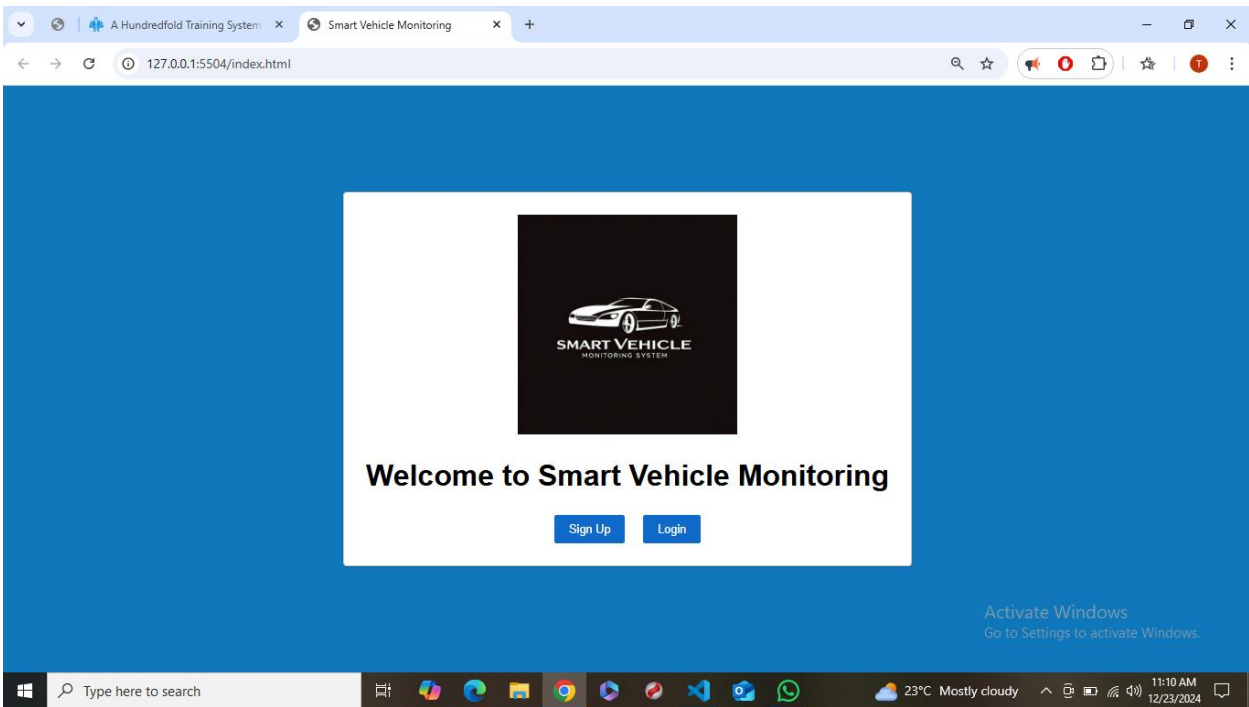
4.1 Developing process

The vehicle management system will be developed using a rapid prototyping approach, which will permit the continuous giving of feedback by the end-users during this process. The iterative nature of this approach ensures the system is flexible and able to be tailored to the unique requirements of residential societies.

Requirement Gathering will be the first process of the procedure. Surveys and interviews will be conducted with residents, society administrators, and security personnel to design a system that aligns with the needs of the target users. Discussions will be held with the above-mentioned people to understand the most pressing challenges in vehicle management, such as parking congestion, unauthorized access, and security concerns. This helps the development team to prioritize the features that may bring the most value to the use of the system, so then the system addresses real pains in the world.

After the requirements have been gathered, the next phase is Prototype Development. In this stage, an initial prototype will be built focusing on core functionalities such as vehicle recognition, camera integration, and basic user interfaces. The prototype will be designed to demonstrate the system's potential, allowing stakeholders to interact with the system and offer feedback. The goal of this phase is to create a functional version that can be tested and refined based on user input.

Testing will follow the prototype development. This phase involves engaging real users from residential societies to test the system's features. The feedback from these tests will help identify issues, refine the user interface, and improve functionality. The feedback loop will be essential for ensuring that the system meets user needs and expectations before moving to the next stage.



4.2 Deployment Strategy

The deployment is achieved in case all kinds of testing and iteration, wherein once the system is proved good in terms of performance under realistic conditions, it's being deployed to the societies initially chosen as pilots - representatives of their type, wherein there is an opportunity of validating the system under working real-time conditions and collecting data as regard to its performance along with users' acceptance. The deployment in a small number of societies allows for careful monitoring of how the system performs, identifies technical issues which may arise, and makes necessary adjustments.

The data collected in the pilot phase would include the use of the system, the user behavior, and feedback from residents and administrators. This will be crucial to understand whether the system actually caters to the needs of the societies or if further improvement is required in those areas. Performance metrics will be followed for accuracy of vehicle recognition, system stability, and user satisfaction.

The data and information acquired in the pilot phase shall be used to make final tuning prior to the larger release. The updates or fixes based on such feedback will be provided to the system. After updating it, the system would then be scaled up to expand on more societies with an assurance that the system is scalable, secure, and usable. The deployment strategy will include a detailed plan for scaling the system and maintaining its effectiveness across a wider user base.

```
from flask import Flask, request, render_template
import cv2
import pytesseract
import os
# Configure Tesseract executable path
pytesseract.pytesseract.tesseract_cmd = r'C:\Program Files\Tesseract-OCR\tesseract.exe'
# Initialize Flask app
```

```
app = Flask(__name__)

# Set upload folder
UPLOAD_FOLDER = 'uploads'
os.makedirs(UPLOAD_FOLDER, exist_ok=True)
app.config['UPLOAD_FOLDER'] = UPLOAD_FOLDER

# Preprocess the image
def preprocess_image(image_path):
    img = cv2.imread(image_path)
    if img is None:
        raise ValueError(f'Error reading image: {image_path}')
    # Convert to grayscale
    gray = cv2.cvtColor(img, cv2.COLOR_BGR2GRAY)
    # Apply thresholding
    _, thresh = cv2.threshold(gray, 150, 255, cv2.THRESH_BINARY)
    # Save preprocessed image for debugging
    debug_output_path = os.path.join(UPLOAD_FOLDER, "preprocessed_image.jpg")
    cv2.imwrite(debug_output_path, thresh)
    print(f'Preprocessed image saved to: {debug_output_path}')
    return thresh

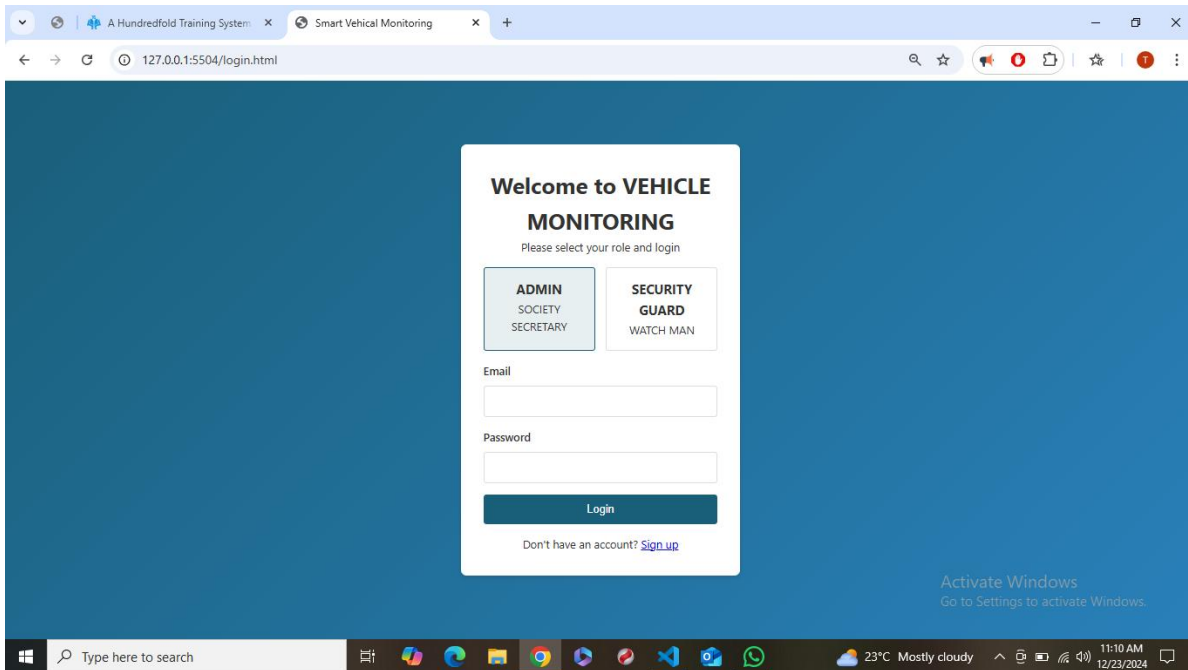
# Extract license plate text
def extract_license_plate(image_path):
    try:
        preprocessed_img = preprocess_image(image_path)
        text = pytesseract.image_to_string(preprocessed_img, lang='eng')
        if not text.strip():
            raise ValueError("No text detected in the image.")
        return text.strip()
    except Exception as e:
        raise ValueError(f'OCR failed: {e}')

# Flask route for file upload
@app.route('/', methods=['GET', 'POST'])
```



```
def upload_file():
    if request.method == 'POST':
        if 'file' not in request.files:
            return "No file part"
        file = request.files['file']
        if file.filename == "":
            return "No selected file"
        if file:
            # Save uploaded file
            file_path = os.path.join(app.config['UPLOAD_FOLDER'], file.filename)
            file.save(file_path)
            print(f"File uploaded to: {file_path}")
            try:
                # Extract license plate
                license_plate = extract_license_plate(file_path)
                return f"License Plate: {license_plate}"
            except Exception as e:
                print(f"Error during recognition: {e}") # Log error
                return f"Error occurred during recognition: {e}"
        return render_template('upload.html')

# Run the app
if __name__ == '__main__':
    app.run(debug=True)
```



5. Case Study: Pilot Implementation

A residential society where there are critical challenges related to vehicle management will host the pilot implementation of the vehicle management system. The effectiveness of this system in countering these important issues such as unattended vehicle entries, parking availability, and user satisfaction will be checked. Through such measurement, a pilot will help find whether the system performs better to deliver vehicle management for a better residential area.

Reduction in Unauthorized Vehicle Entries

One of the primary objectives of the pilot implementation is to evaluate the system's impact on unauthorized vehicle entries. Residential societies often struggle with non-residents or unauthorized vehicles entering the premises, which can lead to security concerns and limited parking availability. By integrating advanced vehicle recognition technologies such as license plate detection and real-time monitoring, the system aims to reduce such unauthorized access. Tracking vehicles into and out of society and analyzing such data with frequencies that unauthorized entries before implementation compare with those occurring afterwards to set alerts for unauthorized entry across the system toward the system and residential administrators so the occurrence will have quick actions of administrators to intervene. The success of the pilot in reducing unauthorized entries will be measured through the number of incidents before and after system deployment.



Parking Availability

The other significant aspect to be measured through the pilot implementation is the effect of the system on the parking availability within the residential society. Parking congestion is a problem that exists in many urban societies, making life unbearable for residents and visitors alike. The vehicle management system monitors vehicle movement and provides real-time data on parking occupancy, hence improving the utilization of parking space. The system will track when parking spots become available and optimize parking management by informing residents about open spaces. The cameras and real-time tracking will enable security personnel to monitor parking violations or misuse of parking areas. The improvement in parking availability will be measured by occupancy rate before and after the systems implementation, and through a collection of resident feedback over their parking experience. Parking congestion reduction coupled with better space utilization will be an indication that the system has indeed solved this problem.



User Satisfaction Levels

Lastly, user satisfaction is one of the most important yardsticks for measuring the pilot's success. The ability of the system to satisfy the needs of the residents, administrators, and security personnel will directly depend on how users perceive its functionality, ease of use, and overall effectiveness. Surveys and feedback forms will be distributed to the residents, security staff, and society administrators to assess their satisfaction levels regarding various aspects of the system, including its usability, accuracy in vehicle recognition, real-time monitoring, and notifications. Additionally, feedback regarding the user-friendliness of the mobile application's interface, notifications, and general convenience will be obtained from users to pinpoint improvements that need to be made. From these responses, a user satisfaction score will be obtained, and issues raised will be rectified before scaling the system for a wider audience. High levels of satisfaction will indicate that the system meets the expectations of its users and that it can be successfully deployed in other societies.

6. Results and Discussion

The pilot implementation of the mobile application camera system is expected to give valuable insights into the practicality and effectiveness of the system in managing vehicle activity within a residential society. Outcomes of this pilot will be based on key metrics such as unauthorized vehicle entries, parking availability, and user satisfaction, which will help assess the impact of the system and identify areas for further improvement. This section discusses the results to be expected and the difficulties that are likely to arise during the pilot implementation.

Expected Outcomes

The objective of the pilot implementation is to determine the effect of the mobile application camera system in reducing unauthorized car entry and improving parking supply. Real-time tracking and recognition of the system regarding the vehicle, along with immediate alert to security personnel and residents, is expected to reduce unauthorized entry of vehicles into the residential society to a greater extent. Advanced image recognition technologies such as OCR license plate detection and cloud-based data storage for real-time processing shall help the system provide better control over vehicle access. The data obtained from the pilot will be analyzed to measure the reduction of unauthorized entries by comparing the incidents that occurred before and after the deployment of the system. Significant reduction in these types of incidents will serve as an affirmation of how the system improves security.

The utilization of parking spaces will improve through the system. By monitoring parking occupancy in real-time and sending updates to residents, the system will help in better management of parking areas. Users will be able to quickly identify available parking spots, reducing congestion and frustration related to parking. The collection of occupancy data during the pilot would help in assessing how effectively this system optimizes space, and any improvements in the availability of parking will stand as a key indicator for its success.

Lastly, user satisfaction will be one of the most significant results. Ease of use for the system, reducing problems relating to vehicles, and how well it could perform vehicle recognition will be tested based on the users and the administrators' response. When there is good user satisfaction, then that shows the system fulfills the requirements of the community and the tool in terms of its perceived value to handle the activities relating to the vehicles.

Possible Difficulties

While the expected outcomes seem to be promising, the pilot implementation may also face some problems. One of the initial concerns is that the residents will resist the change. Residents who are skeptical of using new technology might show a lot of resistance. Some people will be concerned about the invasion of privacy through the cameras or the constant tracking of vehicles. To mitigate these concerns, clear communication regarding the purpose of the system—focusing on safety,

convenience, and efficient vehicle management—will be essential. Engaging residents early in the process and offering educational materials about the system’s benefits will help build trust and acceptance.

Another challenge that may arise is technical issues, particularly related to the accuracy of vehicle recognition and system reliability. Although OCR and machine learning technologies have evolved, there may be certain conditions, such as dim lighting or a fast-moving vehicle, under which the system will not be able to identify license plates. This should be taken into consideration in the prototype stage by thorough testing and optimization of the system so that it will be able to work efficiently in all the real-world conditions. In addition, issues of system downtime, server performance, or connectivity problems in remote areas must be handled through robust infrastructure and technical support.

Lastly, integration with existing infrastructure within the residential society may pose challenges, especially with regard to camera placement, connectivity, and system setup. Every society has a different infrastructural setup, so the camera positioning and network connectivity will have to be done differently for each society. Close collaboration with the society administrators and security teams will be crucial to ensure smooth integration.

In conclusion, the pilot implementation is expected to produce promising results in terms of vehicle management and user satisfaction. However, addressing the challenges that arise due to user resistance, technical issues, and infrastructure integration will be crucial for the success of the system. Careful monitoring of these aspects and making necessary adjustments will refine and scale the system for wider deployment.

Admin Dashboard

People Details

Entry/Exit Logs

Manage People Details

License Plate

Enter license plate

Owner Name

Enter owner name

Vehicle Type

4 Wheeler

Vehicle Image

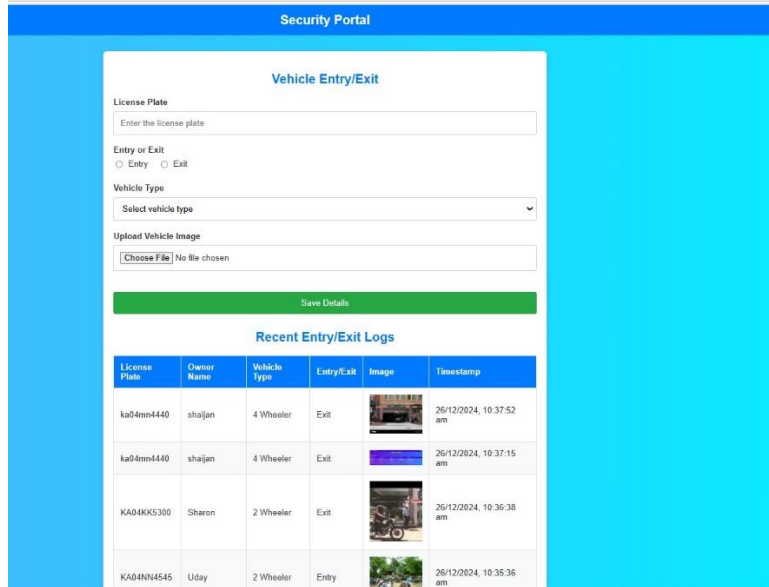
Choose File / No file chosen

Save





People Details

| License Plate | Owner Name | Vehicle Type | Image | Actions |
|---------------|------------|--------------|-------|---|
| ka04mn4440 | shajan | 4 Wheeler | | <div> <div>E-E</div> <div>Delete</div> </div> |
| KA04KK5300 | Sharon | 2 Wheeler | | <div> <div>E-E</div> <div>Delete</div> </div> |
| KA04M5555 | Tarun | 4 Wheeler | | <div> <div>E-E</div> <div>Delete</div> </div> |
| KA04NV4545 | Uday | 2 Wheeler | | <div> <div>E-E</div> <div>Delete</div> </div> |

| Admin Dashboard | | | | | Logout |
|-----------------|------------|--------------|----------|-------------------------|--|
| | | | | | <div>People Details</div> <div>Entry/Exit Logs</div> |
| Entry/Exit Logs | | | | | |
| License Plate | Owner Name | Vehicle Type | Image | Timestamp | |
| ka04mn4440 | shajan | 4 Wheeler | No Image | 25/12/2024, 7:05:49 pm | |
| ka04mn4440 | shajan | 4 Wheeler | No Image | 25/12/2024, 7:07:58 pm | |
| ka04mn4440 | shajan | 4 Wheeler | | 25/12/2024, 7:31:34 pm | |
| ka04mn4440 | shajan | 4 Wheeler | | 25/12/2024, 7:38:35 pm | |
| KA04KK5300 | Sharon | 2 Wheeler | | 26/12/2024, 10:24:00 am | |
| KA04M5555 | Tarun | 4 Wheeler | | 26/12/2024, 10:25:41 am | |
| KA04NV4545 | Uday | 2 Wheeler | | 26/12/2024, 10:30:38 am | |



The screenshot shows a web interface titled "Security Portal" with a sub-header "Vehicle Entry/Exit". It contains a form with the following fields: "License Plate" (text input), "Entry or Exit" (radio buttons for "Entry" and "Exit"), "Vehicle Type" (dropdown menu), and "Upload Vehicle Image" (file upload button). Below the form is a green "Save Details" button. Underneath is a section titled "Recent Entry/Exit Logs" containing a table with columns: License Plate, Owner Name, Vehicle Type, Entry/Exit, Image, and Timestamp.

| License Plate | Owner Name | Vehicle Type | Entry/Exit | Image | Timestamp |
|---------------|------------|--------------|------------|---|-------------------------|
| ka04nn440 | shajjan | 4 Wheeler | Exit |  | 26/12/2024, 10:37:52 am |
| ka04nn440 | shajjan | 4 Wheeler | Exit |  | 26/12/2024, 10:37:15 am |
| KA04KKS300 | Sharon | 2 Wheeler | Exit |  | 26/12/2024, 10:36:38 am |
| KA04NN4545 | Uday | 2 Wheeler | Entry |  | 26/12/2024, 10:35:36 am |

7. Conclusion

The affordable mobile application camera system proposed in this study seems to offer a promising solution to the vehicle management challenges that residential societies face. The increasing urban population coupled with the growing number of vehicles in residential areas leads to several issues, including parking congestion, unauthorized access of vehicles, and security concerns. This system has the potential to efficiently overcome the challenges mentioned because it uses modern technologies, including vehicle recognition, real-time monitoring, and cloud data processing. This will be a very attractive choice for residential societies that could not afford expensive traditional surveillance systems, as this will be able to provide a means of monitoring vehicle activity that is accessible and relatively inexpensive.

One of the core advantages of this mobile application camera system is its enhanced security capabilities. Unauthorized vehicles are a frequent cause of security risks in residential societies, and this system directly addresses this issue by using advanced technologies like optical character recognition (OCR) for license plate detection. This means that only authorized vehicles are allowed to gain access into the premises thus preventing security breaches and risk of criminal activity. This system, in addition to real-time monitoring, ensures quick response to suspicious activity, enhancing the safety of residents further.

In addition to making security better, the system can optimize parking usage. This is one of the common issues in many of the urban residential societies leading to frustration and contributing traffic jams and unsafe driving habits. This system allows a resident to find parking effectively by giving real-time update on the available parking spaces and monitoring the occupancy status of the parking. This not only enhances the general parking experience but also ensures that the available parking spaces are maximally used, thus saving the time taken to search for a parking space and avoiding the congestion that results from looking for a parking space.

Another advantage of this system is that it will provide an opportunity for community engagement. The success of the system requires active participation of residents, administrators, and security personnel to ensure that the monitoring system is effective. It fosters a feeling of communal responsibility to keep the housing estate orderly and safe. Furthermore, residents who can feel the difference between parking availability and security with such an improvement are more likely to promote its use and persuade others to embrace such technologies. This partnership might even transcend the usage of the system itself, fostering a more cohesive and action-oriented community.

For this system to be totally successful, it should gain positive adoption by residents. The system's affordability and user-friendly design will play a major role in widespread acceptance. In the pilot phase, any privacy concerns or system reliability and technical issues should be addressed so that residents feel comfortable and confident using the system. Education and open communication on the benefits of the system will be a critical factor to achieve positive adoption. As soon as the residents begin to see the practical advantages, such as reduced frustration over parking and improved security, they are likely to accept the system and make it work.

8. Future Work

References

- 1.Khor, W. P., & Leow, K. F. (2014). "A mobile-based system for parking management." *International Journal of Computer Applications*.
- 2.Sharma, V., & Agrawal, P. (2015). "License plate recognition for vehicle tracking and parking management." *International Journal of Engineering Research & Technology*.
- 3.Hsieh, H., & Li, W. (2016). "Vehicle recognition system using optical character recognition and machine learning." *International Journal of Computer Vision*.
- 4.Jiang, M., & Liu, J. (2018). "An intelligent vehicle management system based on the cloud platform." *International Journal of Cloud Computing and Services Science*.
- 5.Kumar, P., & Verma, M. (2017). "Parking management systems using smart technologies." *Journal of Smart Cities*.
- 6.Wirth, A., & Patel, S. (2019). "Smart city solutions for vehicle tracking and monitoring."
- 7.Sahoo, G., & Kundu, S. (2017). "Application of mobile camera systems in residential society security." *Journal of Security Technologies*.
- 8.Mahendran, P., & Chaitanya, A. (2015). "Smart surveillance systems for urban areas." *International Journal of Advanced Research in Computer Science*.
- 9.James, R., & Prakash, S. (2016). "Vehicle monitoring using mobile-based systems for urban residential societies." *Journal of Traffic and Transportation Engineering*.
- 10.Tiwari, P., & Yadav, A. (2018). "Cloud-based vehicle activity monitoring systems." *International Journal of Cloud Computing*.
- 11.Shah, A., & Rai, M. (2019). "Integrating vehicle tracking with parking optimization in residential areas." *Journal of Urban Mobility*.
- 12.Zeng, W., & Zhang, Q. (2017). "Smart vehicle detection and recognition for urban surveillance." *International Journal of Image Processing and Computer Vision*.
- 13.Zhang, J., & Wang, L. (2018). "Real-time vehicle tracking using deep learning algorithms in residential societies." *Journal of Artificial Intelligence*.
- 14.Miller, D., & Xu, X. (2020). "Cloud-based parking solutions for urban societies." *Journal of Urban Management*.
- 15.Ali, S., & Saeed, A. (2019). "Vehicle monitoring systems for urban residential societies: A case study approach." *Journal of Traffic Engineering*.

16. Mylonas, M., & Papadopoulos, A. (2017). "Design and implementation of a smart vehicle detection system in urban environments." *Journal of Smart Traffic Systems*.
17. Yang, Z., & Liu, L. (2018). "A mobile-based application for vehicle parking and management in residential societies." *Journal of Mobile Computing and Applications*.
18. Wu, Y., & Han, J. (2021). "Machine learning models for vehicle detection and recognition." *Computational Intelligence and Applications*.
19. Lewis, C., & Smith, R. (2018). "Surveillance technologies for vehicle security in urban areas." *International Journal of Security Technology*.
20. Rajput, R., & Bhargava, D. (2020). "Mobile-based solutions for urban vehicle tracking and monitoring." *International Journal of Mobile Computing*.
21. Parveen, S., & Singh, R. (2017). "Affordable parking management using mobile application technology." *Journal of Smart Infrastructure*.
22. Davis, H., & Mendez, C. (2019). "Cloud-based vehicle monitoring for urban management." *International Journal of Transportation Technologies*.
23. White, R., & Davis, P. (2018). "Optimizing vehicle parking management using mobile applications." *Journal of Traffic Engineering and Management*.
24. Kumar, R., & Goyal, S. (2020). "Vehicle recognition and tracking using image processing for urban societies." *Journal of Imaging Science*.
25. Patel, R., & Arora, A. (2017). "Surveillance systems for managing vehicle activity in urban residential societies." *International Journal of Security Engineering*.
26. Sun, H., & Zhou, Q. (2020). "AI-based vehicle monitoring system using mobile cameras for smart cities." *Journal of Artificial Intelligence and Technology*.
27. Singh, M., & Sharma, N. (2021). "Smart vehicle management systems in urban environments." *Journal of Smart City Technologies*.
28. Wang, F., & Liu, Y. (2020). "Efficient vehicle parking solutions in residential complexes." *Journal of Urban Infrastructure and Development*.
29. McKinney, S., & Cole, E. (2019). "Mobile-based systems for enhancing vehicle management in urban settings." *International Journal of Mobile Networks*.
30. Lee, H., & Park, M. (2020). "Real-time vehicle tracking using cloud-based applications." *Journal of Mobile Technology and Security*.