

Travel Optix: Vehicle Route Optimization System

Sri Harshini Chilakapati

Artificial Intelligence & Data science

Panimalar Engineering College

Chennai, India

Likitha Gundre

Artificial Intelligence & Data science

Panimalar Engineering College

Chennai, India

Abstract

Travel Optix is a cutting-edge geospatial platform that offers immersive experiences and tailored suggestions to improve travel planning and navigation. Travel Optix, which offers real-time mapping, route optimization, and location data, was inspired by the features of Google Maps. It sets itself apart, though, by combining localized suggestions and travel inspiration based on user interests, preferences, and travel objectives. Apart from the standard navigation features, Travel Optix provides users with selected content within the mapping interface, including suggested itineraries, travel tips, and sites of interest. Using machine learning, Travel Optix tailors travel recommendations according to user activity, past travel information, and present location, which makes it perfect for impromptu or meticulously organized journeys. In order to facilitate effective trip management, it also provides multi-modal navigation (driving, walking, bicycling, and public transportation) with real-time traffic updates, estimated travel times, and route options.

Keywords

Mapping Platform, Navigation Tool, Geospatial Analytics, Real-time Traffic Updates, Custom Map Layers, Map Data Visualization, Wayfinding Solutions.

I. INTRODUCTION

In recent years, digital mapping and navigation systems have become indispensable in various sectors, including transportation, logistics, tourism, and urban planning. The development of digital mapping technology has revolutionized how individuals move through, investigate, and engage with their surroundings. Because they provide real-time navigation, location discovery, and points-of-interest information, tools like Google Maps have become indispensable in day-to-day living. Notwithstanding their adaptability, current systems might not offer the customization, flexibility, or particular features that certain specialized applications require. In order to offer a similar but adaptable substitute for popular navigation systems, this paper presents Travel Optix, a cutting-edge mapping and navigation platform. By emphasizing customized features, improved user experience, and specific data layers, Travel Optix seeks to fill in the gaps in the mapping tools available today. The system provides precise route assistance, location data, and special features for a variety of user demands, from travel planning to geographic data study, by utilizing data-driven algorithms, real-time updates, and user-centered design.

Prominent platforms such as Google Maps offer real-time data and extensive geographic information, making them effective tools for route optimization, local search, and navigation. These tools are frequently hampered by their generalized design, limited customization choices, and restricted access to specific data layers, despite their wide

range of applications. These restrictions may make it more difficult to use some applications—like industry-specific requirements, scholarly research, or tourism optimization—where customized mapping capabilities or unique data sets are crucial. In order to offer a flexible and adaptable substitute for current navigation systems, this article presents Travel Optix, a state-of-the-art mapping and navigation platform. A modular architecture that enables a multitude of setups, data overlays, and user-specific features is how Travel Optix sets itself apart. For instance, according to their particular requirements, users might rank different kinds of data—like environmental conditions, historical sites, or current crowd levels—in order of importance.

Travel Optix uses sophisticated data analytics to give highly relevant travel insights by dynamically adapting to changing situations, such as traffic patterns or weather affects on routes. The project's goal in creating Travel Optix is to provide real-time updates, specialized data integration, and intelligent routing alternatives that adjust to each user's goals and preferences. Travel Optix uses machine learning algorithms to analyze user activity and provide tailored insights and recommendations, such the best travel routes for tourists or the most effective delivery routes for logistics companies. Furthermore, cooperation with outside developers is encouraged by the platform's open API framework, which permits additional customization and device and application interaction.

The main elements, data processing powers, and interface design of Travel Optix's architectural framework will all be covered in this paper. It will also examine the platform's practical uses in various domains and go over how it overcomes certain shortcomings of the current mapping tools. With its targeted, adaptable approach to digital mapping, Travel Optix has the potential to grow into a useful tool for businesses and individuals looking for more than traditional navigation platforms can provide.

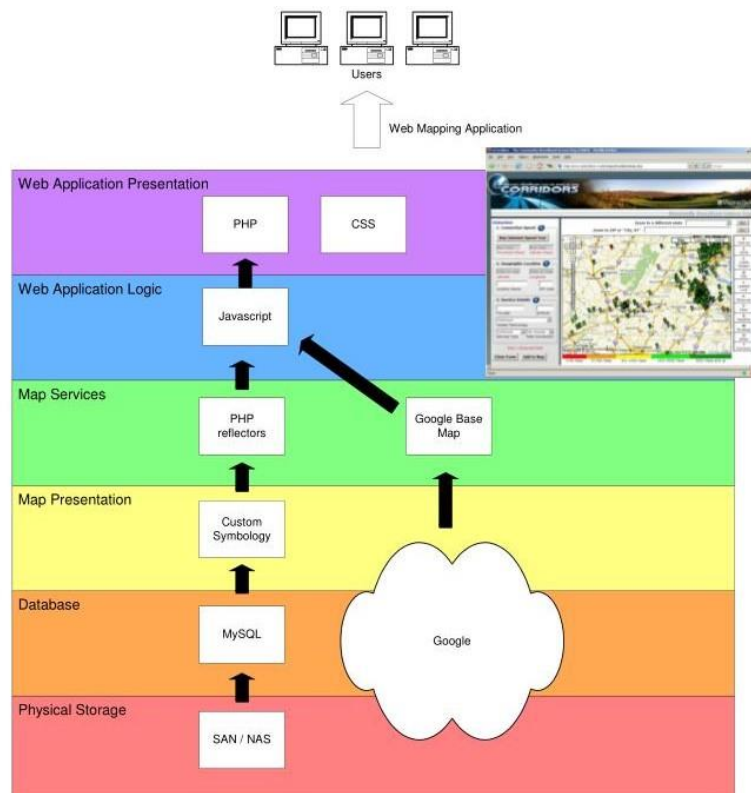


Fig.1 Architecture Diagram

II. OVERVIEW OF FRAMEWORK

Travel Optix is a cutting-edge digital mapping and navigation program that aims to improve the travel planning and navigation process by offering a user experience akin to Google Maps. It functions as a comprehensive geographic information platform, including location-based services, route planning, mapping solutions, and interactive user interfaces. Modularity, scalability, and data integration are built into the design to meet the diverse needs of business applications as well as individual users. The architecture, features, applications, and possible effects of Travel Optix are examined in this paper along with a detailed comparison to Google Maps and an emphasis on the distinctive contributions that Travel Optix hopes to make to digital mapping and navigation.

1. Architecture and Data Sources:

Microservices are used in Travel Optix's cloud-based architecture to improve scalability and dependability. Its modular design facilitates smooth updates and maintenance by enabling various components, such as mapping, navigation, and data display, to function independently. Key technologies consist of:

- **GIS Integration:**

Travel Optix is based on Geographic Information System (GIS) technology, which makes it possible to gather, organize, and display spatial and geographic data.

- **APIs and Data Sources:**

Combines information from several sources, including Points of Interest (POI) databases, OpenStreetMap, and third-party APIs for real-time traffic and weather data.

- **Machine Learning Models:**

Machine learning (ML) algorithms are employed to optimize route calculations, predict user preferences, and enhance location recommendations based on past behaviors.

2. Core Functionalities:

Several essential features of Travel Optix are comparable to those of Google Maps, although there are more choices for customization and specialization:

- **Mapping and Visualization:**

Offers high-resolution maps with layers that may display population density, geography, and weather across a variety of geographic areas. provides a variety of map views, including 3D, satellite, and landscape.

- **Route Planning and Navigation:**

Incorporates algorithms to provide the best possible route recommendations, encompassing options for driving, walking, bicycling, and public transit. For some user requirements, such as eco-friendly or scenic journeys, customizable itineraries are offered.

- **Location-Based Services:**

Based on their location, users can locate restaurants, motels, POIs, and other services in their area. Travel Optix offers suggestions based on popularity, user reviews, and predictive analytics.

- **Offline Access and Downloadable Maps:**

Enables users to save maps for offline viewing in places with spotty internet service, which is a useful feature for tourists visiting far-flung locations.

- **User Interaction and Contribution:**

Includes crowdsourcing features that allow people to review points of interest (POIs) and report issues (such traffic jams or road closures), much like Google's Local Guides feature.

3. Comparison with Google Maps

Travel Optix differentiates itself from Google Maps in several ways:

- **Customizability:** More specialized routing possibilities are available with Travel Optix, which is especially advantageous for visitors and businesses.
- **Data Privacy and Security:** With increased data privacy controls, Travel Optix offers options for users to manage what information is shared, ensuring a higher level of data security.
- **Crowdsourced Data Accuracy:** Uses a verification mechanism to ensure that crowdsourced data (e.g., POIs, road conditions) is accurate and up-to-date, minimizing reliance on a single source.

A) Visualization and Reporting:



Fig.2.1 Login Page

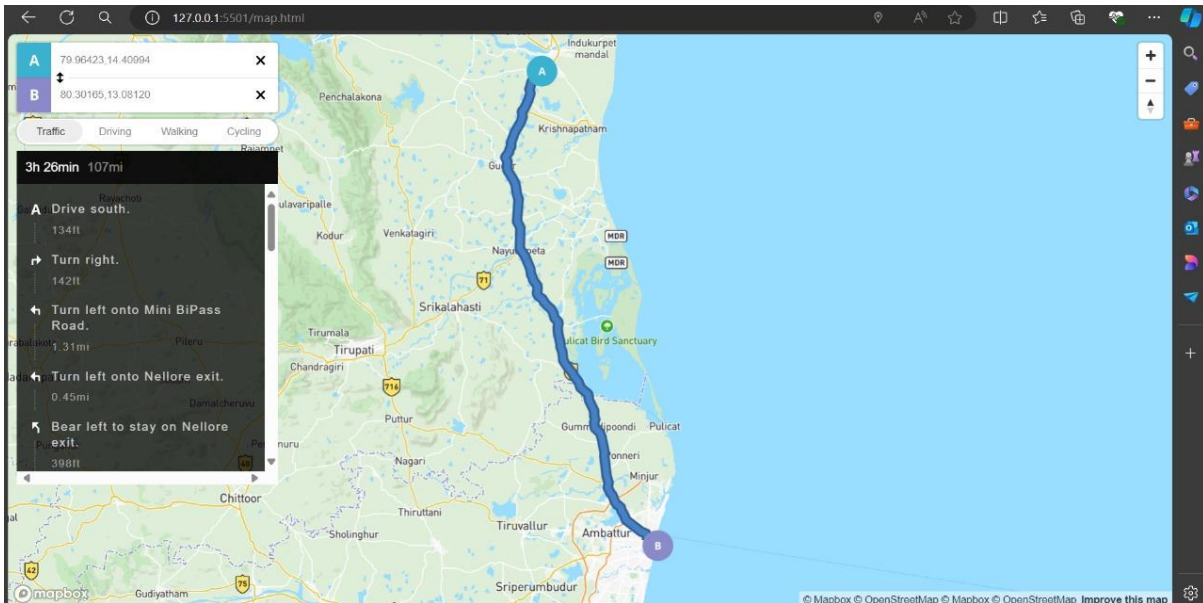


Fig.2.2 Map Visualization

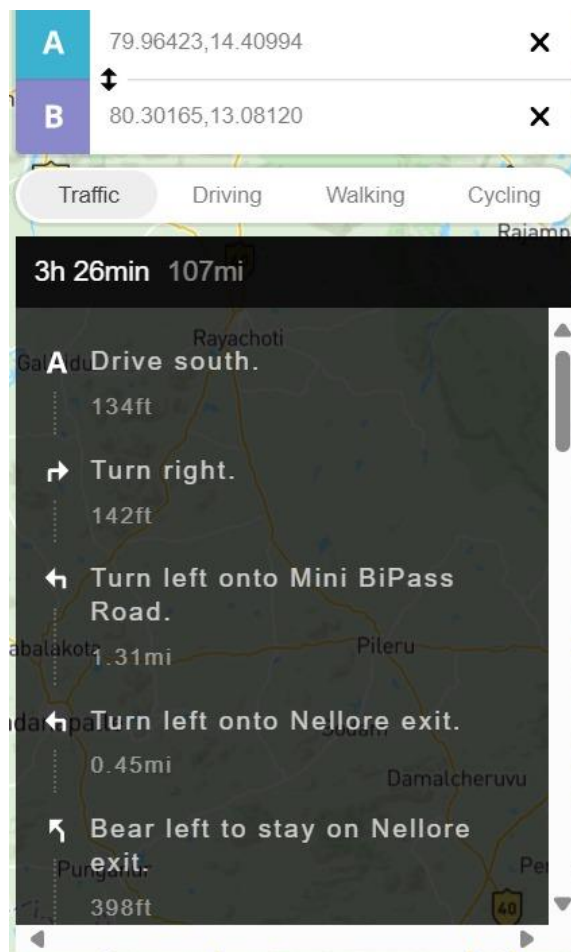


Fig.2.3 Optimized Routes

4. Future Prospects and Expansion:

The Travel Optix project's future extension aims for sophisticated integration with technologies such as augmented reality (AR) for immersive navigation experiences, enabling users to see routes and points of interest (POIs) in their immediate surroundings using smart devices. With cutting-edge features like hyper-local services based on real-time analytics, augmented reality (AR) for on-the-ground navigation, and interaction with Internet of Things (IoT) devices, Travel Optix hopes to advance.

III. CONCLUSION

In conclusion, the Travel Optix project combines advanced mapping technologies, user-centric features, and comprehensive data integration to create a dynamic alternative to existing navigation solutions like Google Maps. With the addition of augmented reality, IoT connectivity, and support for smart cities, the platform is expected to develop into a flexible and indispensable instrument for precise navigation, astute planning, and improved travel experiences. With these developments, Travel Optix could revolutionize digital mapping by providing a dependable and customized solution that expands to meet the changing needs of both businesses and users.

IV. REFERENCES

1. Seamless Google Street View Panoramas - Posted by Mike Krainin, Software Engineer and Ce Liu, Research Scientist, Machine Perception. (2019, February 13) GOOGLE AI BLOG.
[Online].Available:<https://ai.googleblog.com/2017/11/seamless-google-street-view-panoramas.html>.
2. Rashmi Bajaj, France Telecom R&DSamanthaLalinda Ranaweera, LSI LogicDharma P. Agrawal, University of Cincinnati"GPS: Location-Tracking Technology" (2019, March.
3. Dijkstra's Algorithm pseudocode (2019, January 22). Programiz[Online].Available:
<https://www.programiz.com/dsa/dijkstra-algorithm>.
4. Heeket Mehta , Pratik Kanani , Priya Lande , Google Maps, International Journal of Computer Applications (0975 – 8887) Volume 178 – No. 8, May 2019.
5. Roth, R. E. and K. S. Ross. (2009). Extending the Google maps API for event animation mashups. Cartographic Perspectives, 64, pp. 21-31.
6. Liu, S. B., and L. Palen. (2010). The New cartographers: Crisis Map Mashups and the Emergence of Neogeographic Practice, Cartography and geographic Information System, Vol. 37, No. 1, pp. 69-90.
7. Chow, T. E. (2008). The potential of Maps APIs for Internet GIS Applications, Transactions in GIS, 12(2), pp. 179-191.
8. Pejic, A., S. Pletl, and B. Pejic. (2009). An Expert System for Tourists Using Google Maps API, 7th International Symposium on Intelligent Systems and Informatics, SISY '09.
9. C.-J. Lin, C.-H. Chen, and C.-T. Lin, "A hybrid of cooperative particle swarm optimization and cultural algorithm for neural fuzzy networks and its prediction applications," IEEE Trans. Syst., Man, Cybern. C, Appl. Rev., vol. 39, no. 1, pp. 55–68, Jan. 2019.
10. R.V.Kulkarni andG.K.Venayagamoorthy, "Particle swarm optimization in wireless-sensor networks: A brief survey," IEEE Trans. Syst., Man, Cybern. C, Appl. Rev., vol. 41, no. 2, pp. 262–267, 2011.