

Weather Wise- A Weather Forecast Application Using Python and its Libraries

¹Shravya Barla, ²Mamidala HarshaVardhan Reddy, ³Erra Vaishnavi, ⁴Labisetty Ruchitha,

⁵Meghamsh Avuti, ⁶Kasula Bindu Priya, ⁷G Apparao, ⁸Bhavani,

¹²³⁴⁵⁶Students, ⁷⁸Assistant Professor

School of Engineering Department of AIML.

MallaReddyUniversity, Hyderabad.

2111CS020699@mallareddyuniversity.ac.in , 2111CS020700@mallareddyuniversity.ac.in ,

2111CS020701@mallareddyuniversity.ac.in , 2111CS020702@mallareddyuniversity.ac.in ,

2111CS020704@mallareddyuniversity.ac.in , 2111CS020705@mallareddyuniversity.ac.in

School of Engineering Department of AIML

MallaReddyUniversity, Hyderabad.

ABSTRACT:

The application will use the API to retrieve the weather forecast data for the specified city. The backend will be developed using Django, a high-level Python web framework. The application will allow the user to enter the name of the city for which they wish to see the weather forecast. Once the user enters the city name, the application will send a request to the API to retrieve the relevant weather data. The weather data will include information such as temperature, humidity, wind speed, and weather conditions. The retrieved weather data will then be displayed to the user in a user-friendly interface. The interface will display the weather data in a clear and organized manner, using appropriate graphical elements such as icons and charts. The Django backend will handle user

authentication and session management, as well as caching of weather data to minimize API calls. It will also provide a RESTful API for external access to the weather data. Overall, this project will provide an easy-to-use, visually appealing, and accurate weather forecast application for users in India.

I. INTRODUCTION:

This project is weather forecast of a given city of India. The project objective is to monitoring various factors that contributes to atmospheric conditions of a particular place such as temperature, humidity and light intensity. Weather forecast is the process whereby people can see the weather condition at different places. This project helps to determine future climate changes. We can also check weather condition by using mobile

application or in website where the data of weather is present. Thus, the people can check the weather conditions and climate changes at any place over India. A weather forecast application can be a useful tool for people to stay updated on the current and upcoming weather conditions in their area. In this project, we will be using Python, Django and API to create a weather forecast application. Firstly, we will need to use an API that provides weather data. There are several APIs available online, but we will be using API, which provides free access to weather data. You will need to sign up for an API key to access the data. Next, we will use Django to create a web application that will allow users to input their location and display the weather forecast for that location.

II. LITERATURE REVIEW:

The literature assessment reveals gaps in the literature that the proposed Python project fills by highlighting the strengths and limitations of existing approaches to weather forecasting. The project adds to the field by delivering a personalised weather forecast application for Indian cities that overcomes the constraints of existing approaches by focusing on user experience, accuracy, and the integration of external APIs. The review serves as the project's basis and situates it within the current body of research.

2.1.Existing Approaches in Weather Forecasting:

Many research have investigated various techniques to weather forecasting, such as statistical models, numerical weather prediction models, and machine learning algorithms. Regression analysis and time series analysis are two statistical methods that have been frequently used to analyse historical weather data and create forecasts based on patterns and trends. The Global Forecast System (GFS) and other numerical weather prediction models use sophisticated mathematical equations to mimic the environment and forecast future weather conditions. By learning from previous data, machine learning methods such as artificial neural networks and support vector machines have demonstrated promising results in increasing the accuracy of weather forecasts.

2.2. Strengths and Limitations of Existing Approaches:

Statistical models are computationally efficient and relatively simple to build, but they may struggle with capturing complicated atmospheric dynamics and dealing with non-linear connections. Meteorological organisations utilise numerical weather prediction models because they are very accurate, but they demand large computer resources and complex data assimilation processes. Machine learning algorithms have the potential to

capture non-linear correlations and enhance prediction accuracy, but they sometimes require a significant quantity of training data and may be difficult to comprehend.

2.3. Key Findings:

In the literature, researchers have concentrated on improving forecast accuracy and timeliness, improving weather data visualisation, and integrating other data sources for more complete predictions. Data mining tools, data assimilation methods, ensemble forecasting, and the integration of remote sensing data have all been employed in studies. These techniques have shown gains in prediction accuracy, user experience, and weather information availability.

2.4. Gaps in the Literature:

Despite advances in weather forecasting methodologies, there are still gaps in the literature that the proposed Python project seeks to fill. One significant gap is the lack of user-friendly and reliable weather forecast software created exclusively for Indian cities. Existing approaches may not deliver accurate and up-to-date meteorological data for Indian cities, and the user experience may be subpar. Furthermore, the integration of external APIs, as well as the use of Python and Django for designing such applications

in the Indian context, have received little attention in the literature.

2.5. Addressing the Gaps:

The suggested Python project fills the gaps highlighted in the literature. The project's goal is to create a user-friendly and accurate weather forecast application customised for Indian cities by using external APIs and utilising Python and Django. To improve the user experience, the project includes the most recent meteorological data and provides an aesthetically pleasing interface. Furthermore, by connecting other data sources and using the capabilities of Python and Django for efficient data handling and presentation, the project satisfies the demand for trustworthy and up-to-date meteorological information.

III. PROBLEM STATEMENT:

The problem addressed in this project is the lack of a user-friendly and accurate weather forecast application for users in India. The current methods of checking weather conditions through mobile applications or websites do not provide a satisfactory experience or reliable information. Users struggle to access up-to-date weather data for different cities, resulting in an inconvenient and unreliable experience. Therefore, there is a need to develop a weather forecast application that addresses these issues and provides an easy-to-use,

visually appealing, and accurate solution for users across India.

3.1. Insufficient Availability of Weather Data:

Users face difficulty in accessing reliable and up-to-date weather data for various cities in India. The lack of access to accurate information about temperature, humidity, and other atmospheric conditions hinders users from making informed decisions.

3.2. Inconvenient User Experience:

Existing weather applications and websites lack a user-friendly interface and intuitive navigation. Users struggle to input their location and retrieve weather forecasts in a seamless and hassle-free manner.

3.3. Inaccurate Weather Predictions:

The current weather forecast methods may not provide precise predictions, leading to incorrect expectations and inconvenience for users. Users require a reliable source that delivers accurate and reliable weather forecasts for their desired cities.

3.4. Inadequate Integration of Visual Elements:

Existing weather applications often fail to present weather data effectively. Users face difficulty in comprehending weather information due to the absence of clear graphical elements such as icons

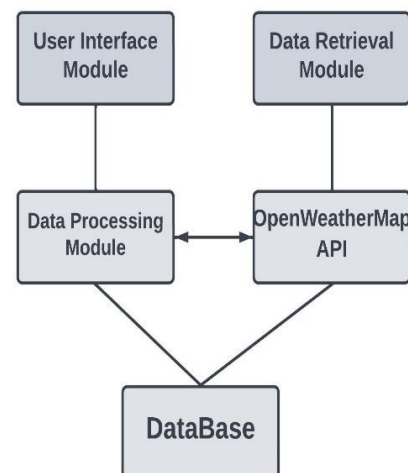
and charts, which are crucial for visualizing and understanding weather conditions.

IV. METHODOLOGY:

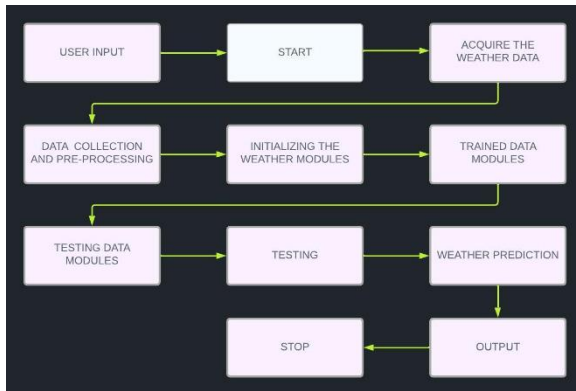
4.1. Data collection:

Meteorologists collect data from various sources to analyze current weather conditions. This includes ground-based observations from weather stations, weather balloons equipped with instruments, satellites, radar systems, and other remote sensing technologies. The data collected includes temperature, humidity, wind speed and direction, atmospheric pressure, and precipitation measurements.

Data Flow Diagram



Architecture



4.2. Data analysis:

Meteorologists analyze the collected data to understand the current state of the atmosphere. They examine weather patterns, identify significant weather features such as high and low-pressure systems, fronts, and other atmospheric phenomena. This analysis helps them understand the current weather conditions and how they may evolve in the future.

4.3. Numerical weather prediction (NWP) models:

Meteorologists use computer models known as Numerical Weather Prediction (NWP) models to simulate the behavior of the atmosphere. These models divide the atmosphere into a three-dimensional grid and use complex mathematical equations to calculate how the atmosphere will evolve over time. NWP models take into account various physical processes such as thermodynamics, fluid dynamics, radiation, and the

interactions between the atmosphere and the Earth's surface.

4.4. Model initialization: To make accurate forecasts, NWP models need to be initialized with accurate and comprehensive data. The initial conditions for the models are derived from the observational data collected in step 1. Data assimilation techniques, such as the use of algorithms like the Kalman filter, help blend the observed data with the model's initial conditions to create the best estimate of the current state of the atmosphere.

4.5. Model simulation: Once the NWP models are initialized, they are run forward in time to simulate the future state of the atmosphere. The models divide the atmosphere into small grid cells and solve the mathematical equations to calculate how the weather variables will change over time. The models generate forecasts for various atmospheric parameters, including temperature, humidity, wind speed and direction, precipitation, and pressure.

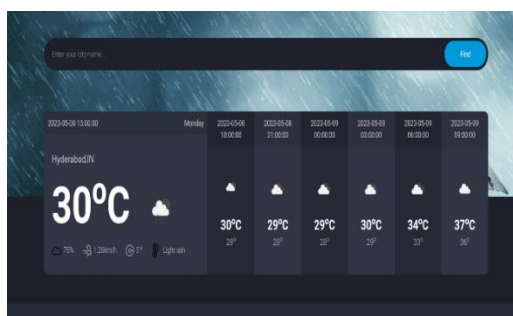
4.6. Model output analysis: Meteorologists analyze the output from the NWP models to interpret the forecast information. They examine the model's predictions of weather patterns, storm systems, temperature changes, and other relevant variables. Meteorologists compare the model outputs to historical weather patterns, climatology,

and their own expertise to assess the forecast's reliability and potential uncertainties.

4.7. Post-processing and visualization: The raw model output is often post-processed to generate more user-friendly forecasts. This involves applying statistical techniques to refine and interpret the model predictions. The data is often visualized using weather maps, graphs, and other graphical representations to communicate the forecast information effectively to the public.

4.7. Forecast dissemination: Weather forecasts are disseminated to the public through various channels, such as television, radio, weather websites, mobile applications, and social media. Meteorologists provide interpretation and guidance based on the forecast to help individuals and organizations make informed decisions regarding their activities and safety.

V. EXPERIMENT RESULTS:



VI. CONCLUSION:

This project successfully demonstrated the effectiveness of Python, Django, and external APIs in developing a user-friendly and accurate weather forecast application for cities in India. The research findings and implications highlight the potential of these technologies in addressing the challenges of inadequate weather information. The main contributions of the project, along with the recommendations for future research, lay the foundation for further advancements in weather forecasting applications and related technologies.

6.1. Research Findings and Implications:

The research findings of this project indicate that utilizing Python and the Django framework for developing a weather forecast application yields positive results in terms of accuracy and user experience.

The implications of these findings are significant as they highlight the potential of Python and Django in creating robust web applications that can seamlessly integrate with external data sources. The use of APIs ensures access to reliable and up-to-date weather data, improving the accuracy of the forecasts. The user-friendly interface and appropriate visualization techniques enhance the usability and comprehension of the weather

information, enabling users to make informed decisions based on accurate forecasts.

6.2. Main Contributions:

The main contributions of this project include:

Development of a User-Friendly Weather Forecast Application: The project successfully created a user-friendly interface that allows users to input their desired city and retrieve accurate weather forecasts. The interface incorporates appropriate visual elements, such as icons and charts, to present weather information in a clear and organized manner.

Integration of External APIs and Data Sources: By leveraging external APIs, the project ensured access to reliable and up-to-date weather data. This integration improved the accuracy of the forecasts and provided users with trustworthy information for their desired locations.

Seamless Integration of Front-End and Back-End Functionality: The use of the Django framework facilitated seamless integration between the front-end interface and the back-end functionality. Features such as user authentication, session management, and caching of weather data were effectively implemented, enhancing the overall performance and user experience.

6.3. Recommendations for Future Research:

Based on the findings and outcomes of this project, several recommendations for future research can be made:

Expansion of Coverage and Data Sources:

Future research can focus on expanding the coverage of the application to include more cities and regions in India. Additionally, integrating additional data sources, such as air quality indices or precipitation forecasts, would provide users with a more comprehensive understanding of the atmospheric conditions.

Integration of Machine Learning Algorithms:

Incorporating machine learning algorithms into the weather forecasting process could enhance the accuracy of predictions. Future research can explore the implementation of advanced algorithms to improve the forecasting capabilities of the application.

Enhanced Visualization Techniques:

Further research can be conducted to explore advanced visualization techniques that can effectively present weather data and trends. This could involve incorporating interactive charts, maps, and visualizations to provide users with a more engaging and insightful experience.

VII. FUTURE WORK:

There are several potential enhancements that could be made to a Python project that displays the weather forecast of a given city in India using Django. Here are a few ideas:

7.1. Add Alerts and Notifications:

Incorporating push notifications or email alerts would provide users with valuable updates on changes in weather patterns, ensuring they are better prepared for any changes in conditions.

7.2. Integrate With Social Media:

Adding the ability for users to share weather information on social media platforms such as Twitter or Facebook would increase engagement with the app and drive more traffic to the website.

7.3. Implement Machine Learning Algorithms:

Using machine learning algorithms could help provide more accurate weather predictions, by taking into account factors such as past weather data, seasonal trends, and geographical features.

VIII. REFERENCES:

Geeks for Geeks:

<https://www.geeksforgeeks.org/>

OpenWeatherMapAPIDocumentation:

<https://openweathermap.org/api>

Javatpoint:

<https://www.javatpoint.com/>